

Torrente Sessera_1D

Plan: 1) 02_PRG_R24 2) 01_SDF_R24

RS = 11413

Elevation (m)

Station (m)

Legend

WS TR 20 - 01_SDF_R24

WS TR 20 - 02_PRG_R24

Crit TR 20 - 01_SDF_R24

Crit TR 20 - 02_PRG_R24

Ground - 01_SDF_R24

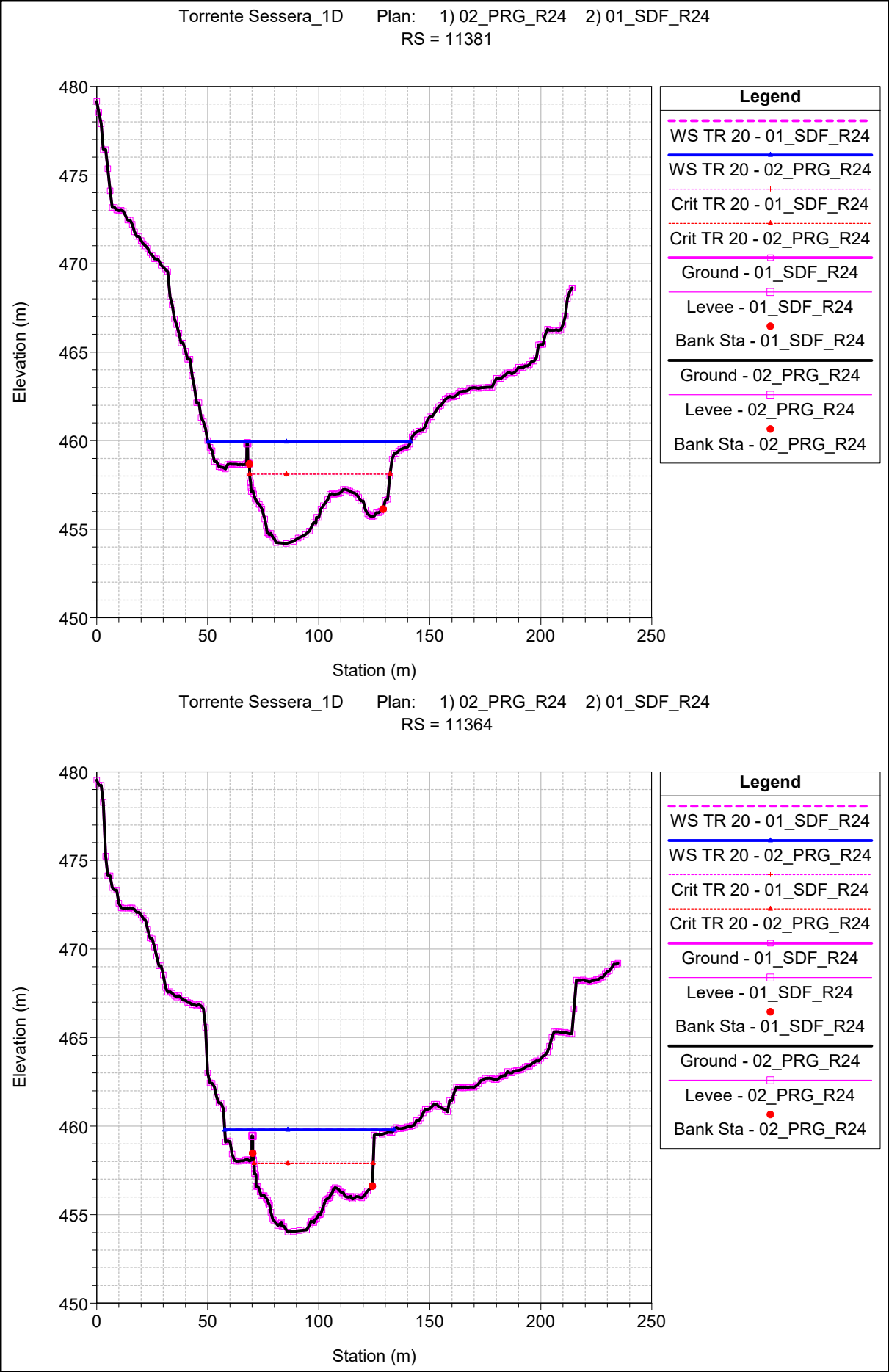
Levee - 01_SDF_R24

Bank Sta - 01_SDF_R24

Ground - 02_PRG_R24

Levee - 02_PRG_R24

Bank Sta - 02_PRG_R24



Torrente Sessera_1D

Plan: 1) 02_PRG_R24 2) 01_SDF_R24

RS = 11364

Elevation (m)

Station (m)

Legend

WS TR 20 - 01_SDF_R24

WS TR 20 - 02_PRG_R24

Crit TR 20 - 01_SDF_R24

Crit TR 20 - 02_PRG_R24

Ground - 01_SDF_R24

Levee - 01_SDF_R24

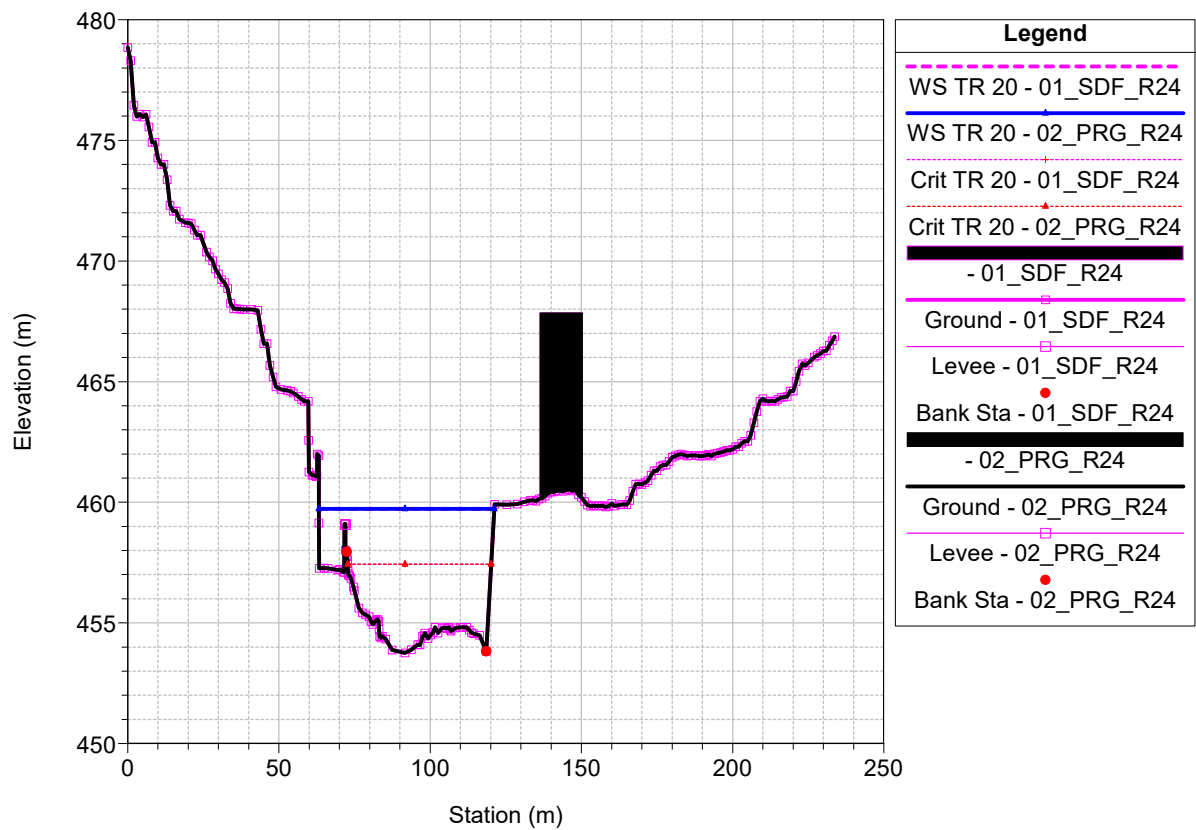
Bank Sta - 01_SDF_R24

Ground - 02_PRG_R24

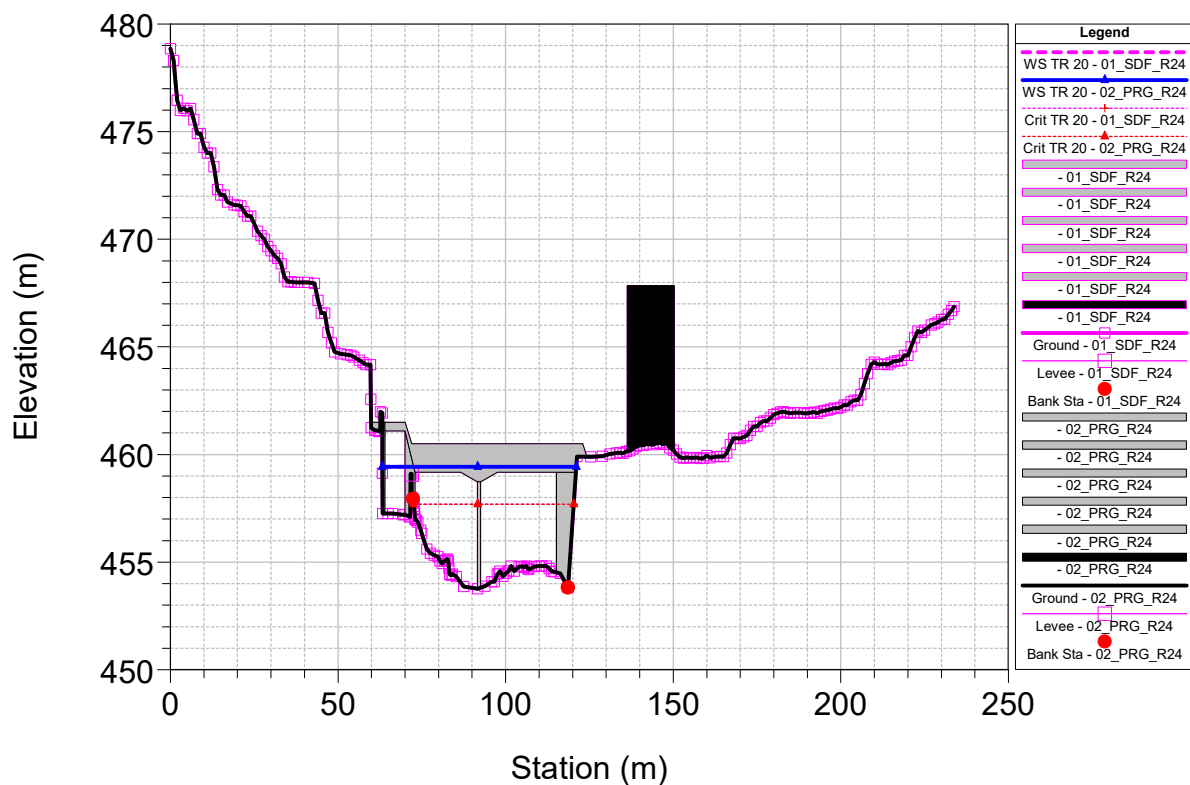
Levee - 02_PRG_R24

Bank Sta - 02_PRG_R24

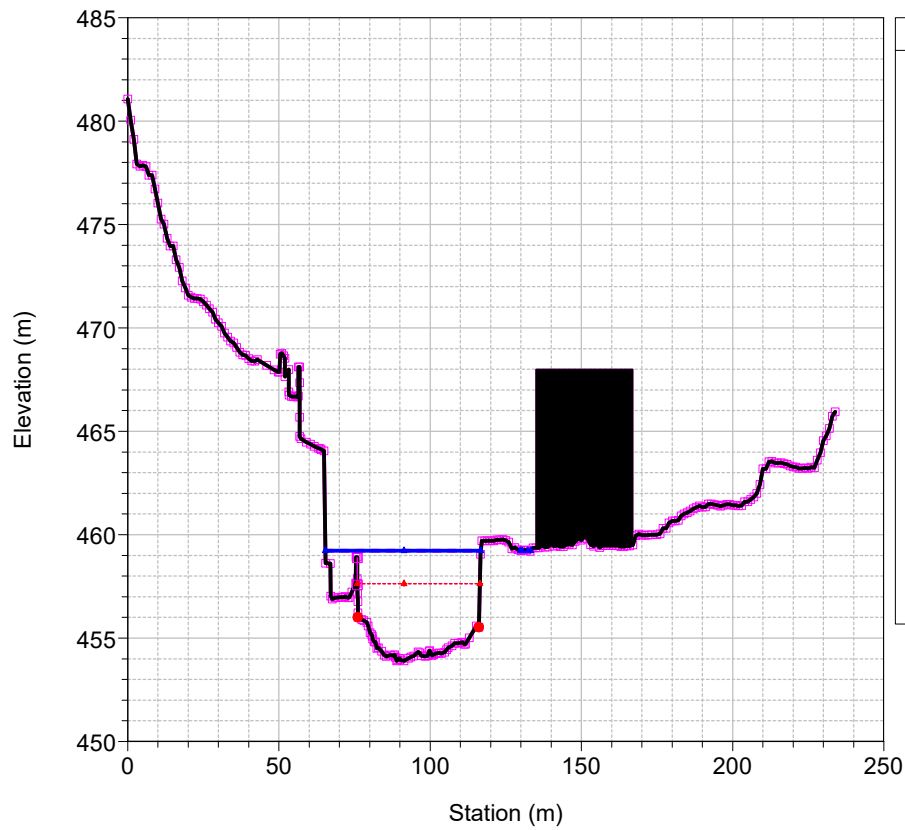
Torrente Sessera_1D Plan: 1) 02_PRG_R24 2) 01_SDF_R24
RS = 11347



Torrente Sessera_1D Plan: 1) 02_PRG_R24 2) 01_SDF_R24
RS = 11340 BR PASSERELLA PEDONALE IN VIA LIBERTA'

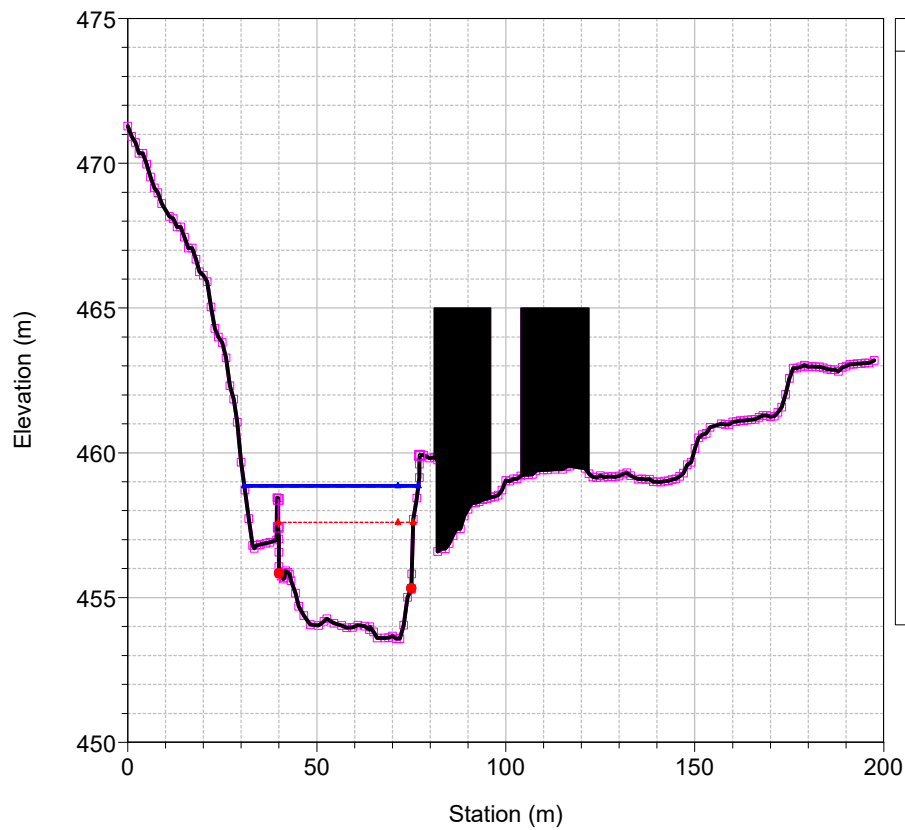


Torrente Sessera_1D Plan: 1) 02_PRG_R24 2) 01_SDF_R24
RS = 11333



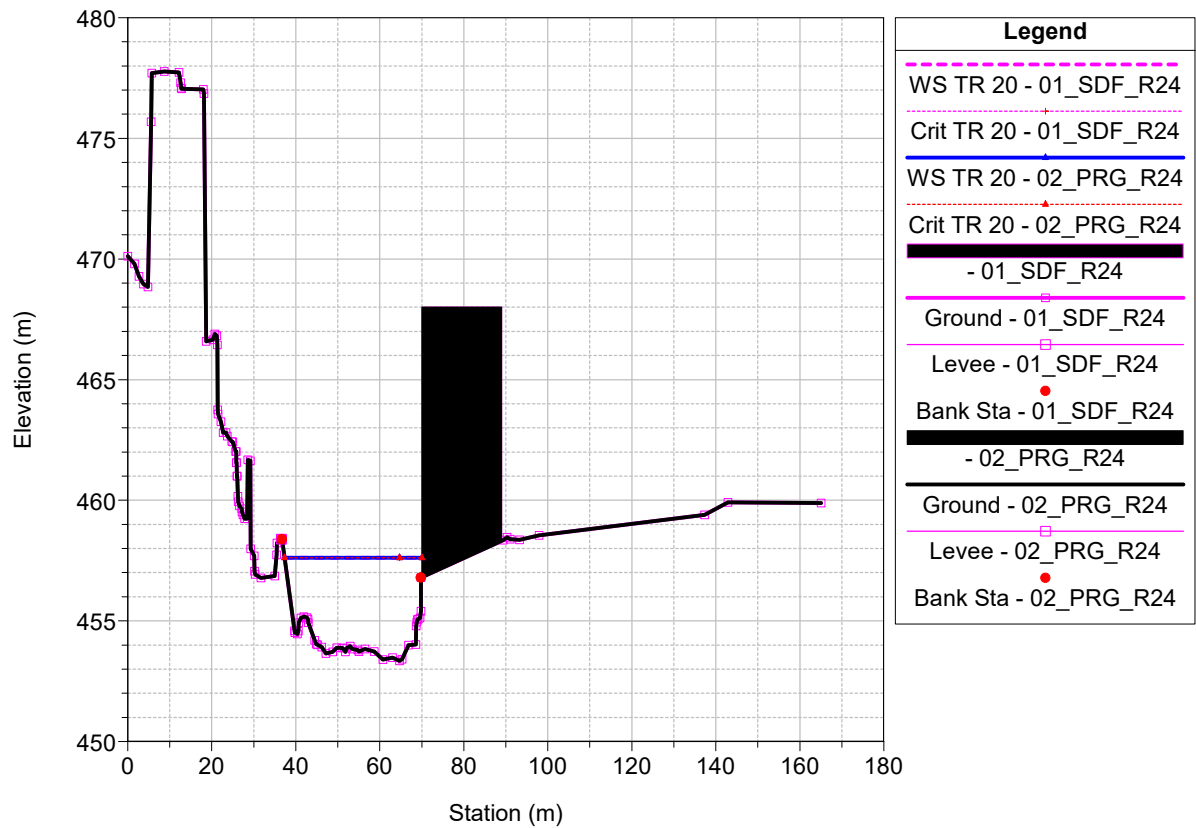
Legend	
WS TR 20 - 01_SDF_R24	
WS TR 20 - 02_PRG_R24	
Crit TR 20 - 01_SDF_R24	
Crit TR 20 - 02_PRG_R24	
- 01_SDF_R24	
Ground - 01_SDF_R24	
Levee - 01_SDF_R24	
Bank Sta - 01_SDF_R24	
- 02_PRG_R24	
Ground - 02_PRG_R24	
Levee - 02_PRG_R24	
Bank Sta - 02_PRG_R24	

Torrente Sessera_1D Plan: 1) 02_PRG_R24 2) 01_SDF_R24
RS = 11313

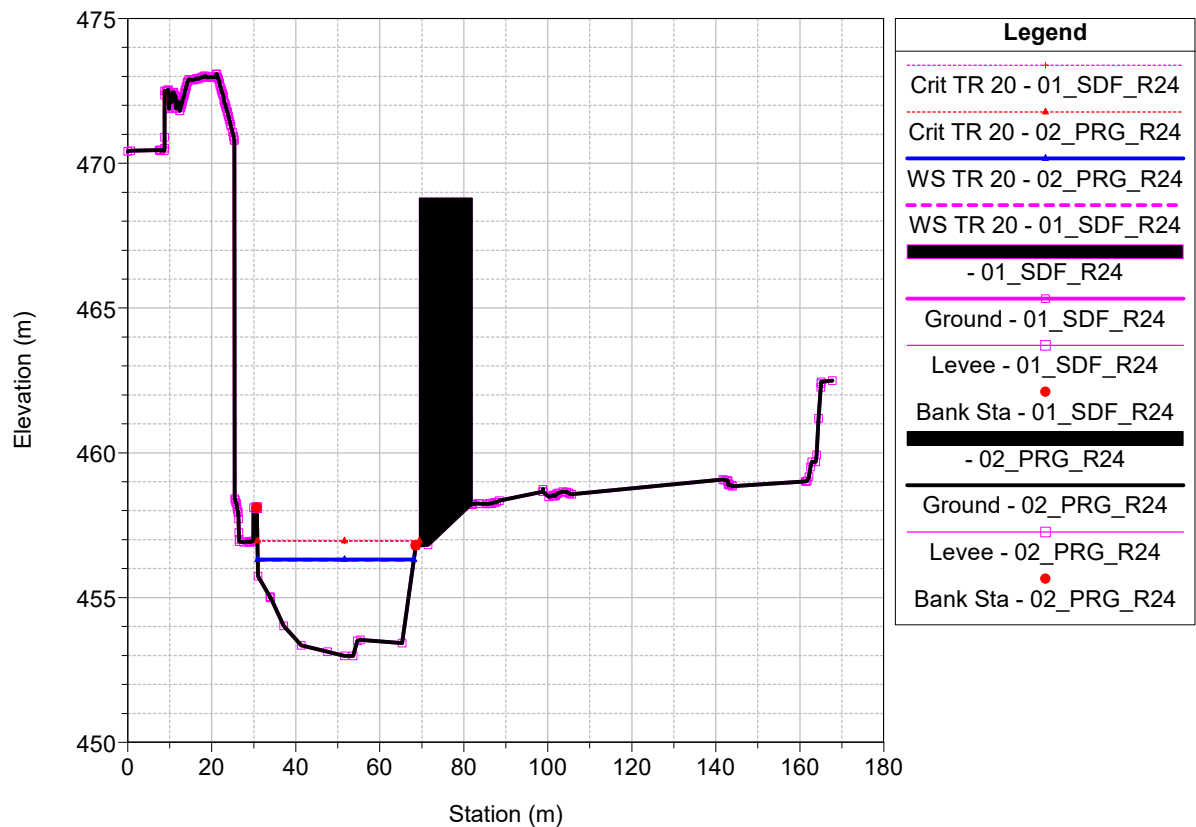


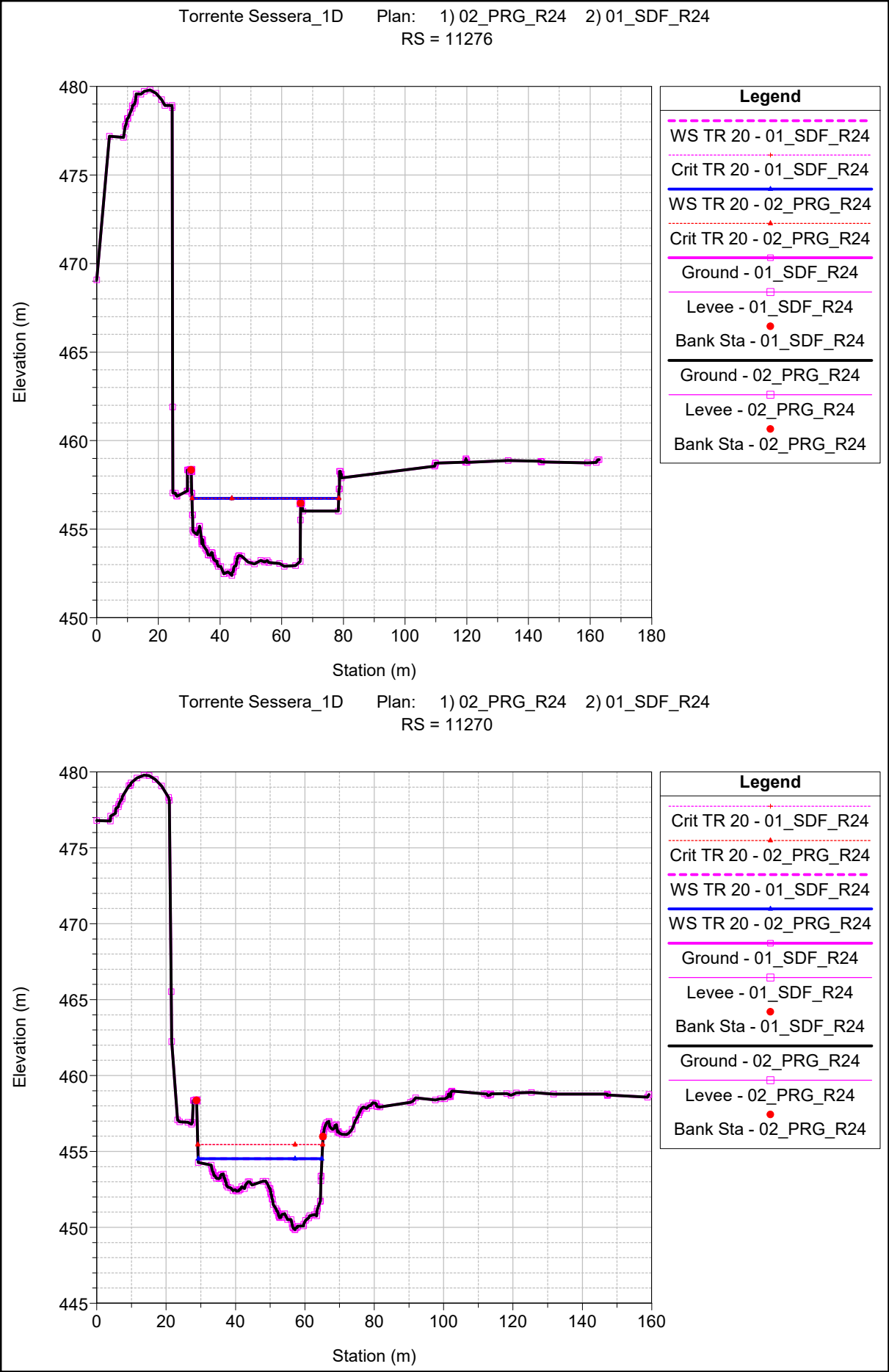
Legend	
WS TR 20 - 01_SDF_R24	
WS TR 20 - 02_PRG_R24	
Crit TR 20 - 01_SDF_R24	
Crit TR 20 - 02_PRG_R24	
- 01_SDF_R24	
Ground - 01_SDF_R24	
Levee - 01_SDF_R24	
Bank Sta - 01_SDF_R24	
- 02_PRG_R24	
Ground - 02_PRG_R24	
Levee - 02_PRG_R24	
Bank Sta - 02_PRG_R24	

Torrente Sessera_1D Plan: 1) 02_PRG_R24 2) 01_SDF_R24
RS = 11301



Torrente Sessera_1D Plan: 1) 02_PRG_R24 2) 01_SDF_R24
RS = 11290





Torrente Sessera_1D

Plan: 1) 02_PRG_R24 2) 01_SDF_R24

RS = 11270

Elevation (m)

Station (m)

Legend

Crit TR 20 - 01_SDF_R24

Crit TR 20 - 02_PRG_R24

WS TR 20 - 01_SDF_R24

WS TR 20 - 02_PRG_R24

Ground - 01_SDF_R24

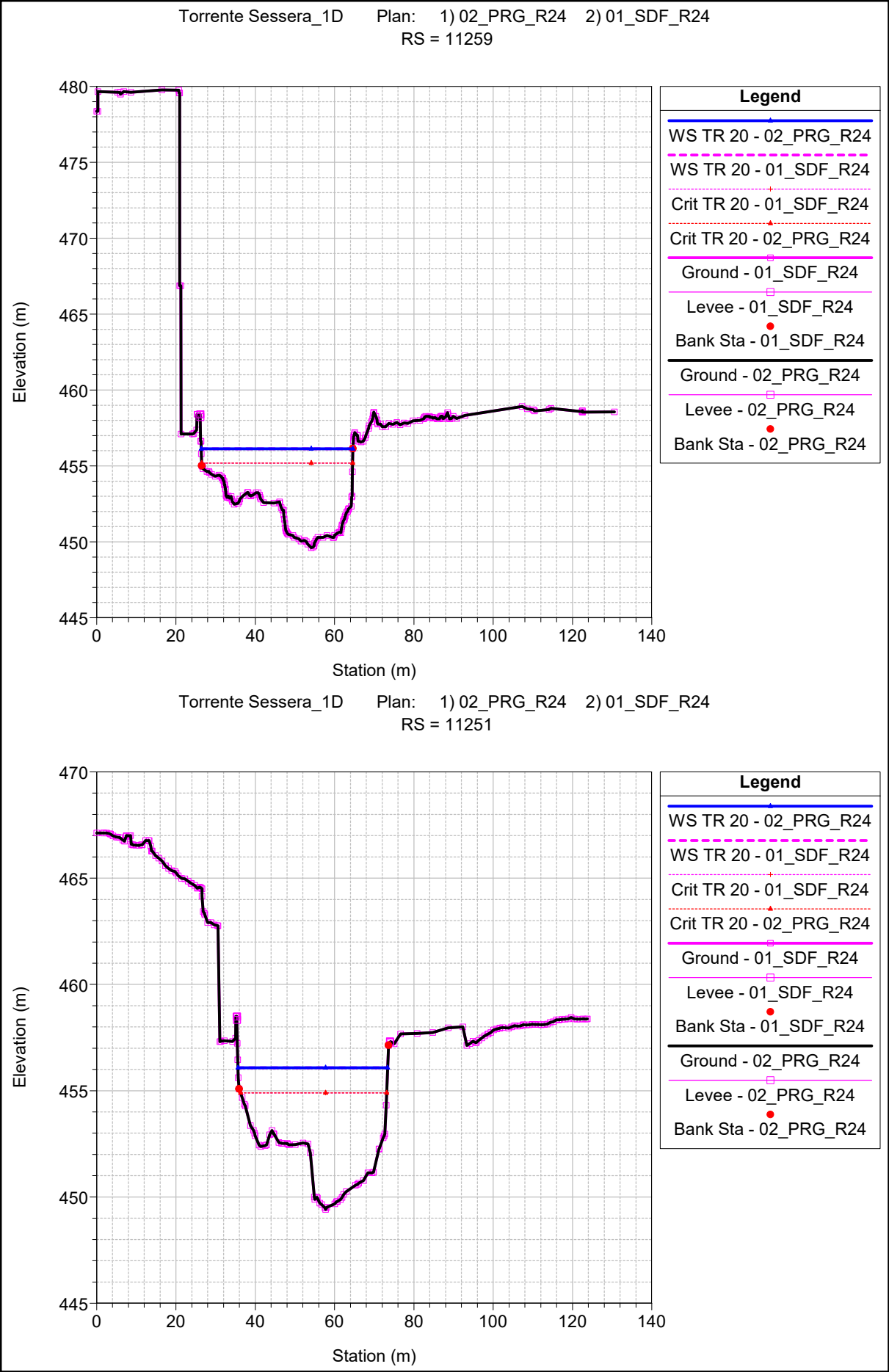
Levee - 01_SDF_R24

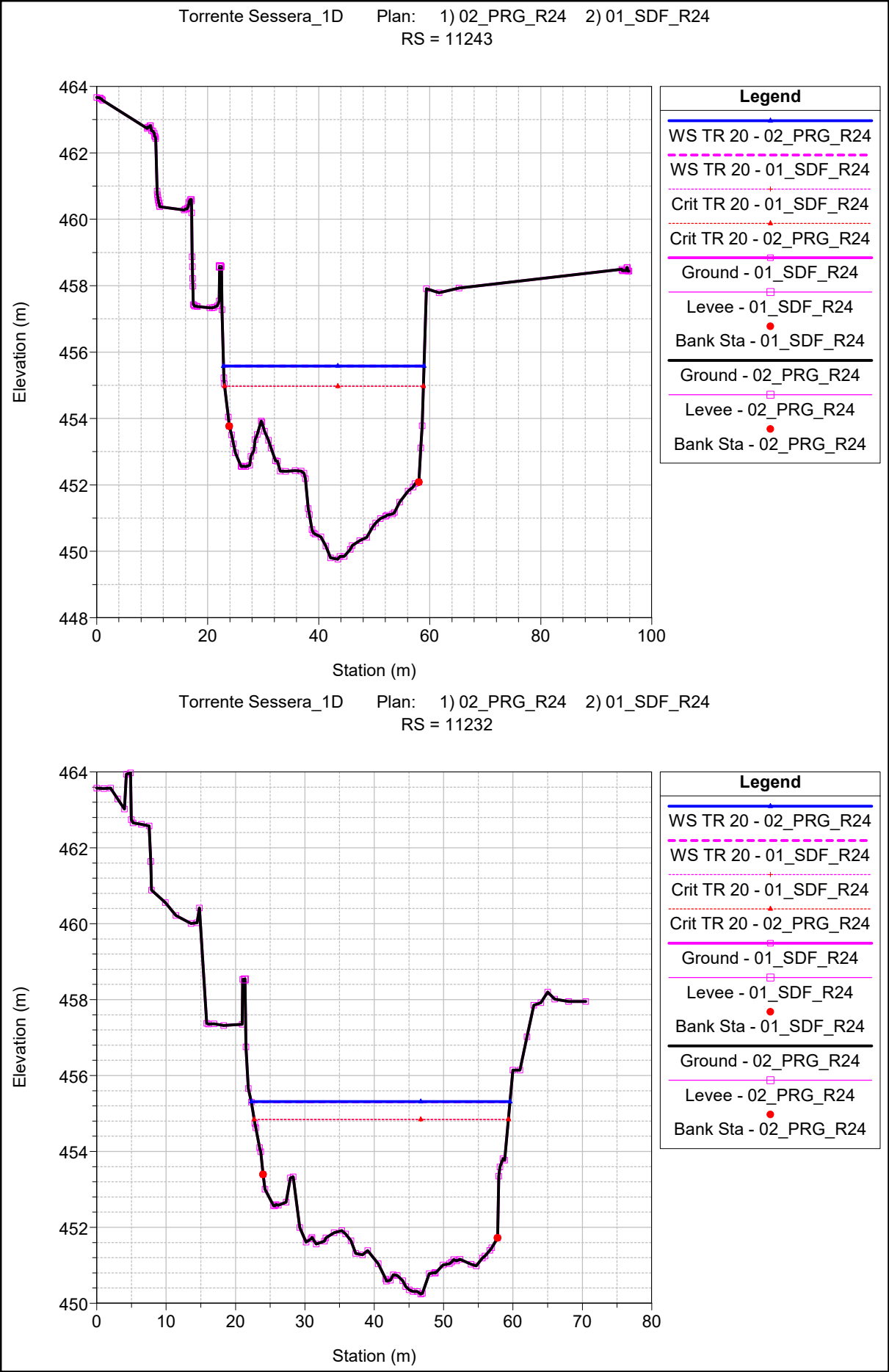
Bank Sta - 01_SDF_R24

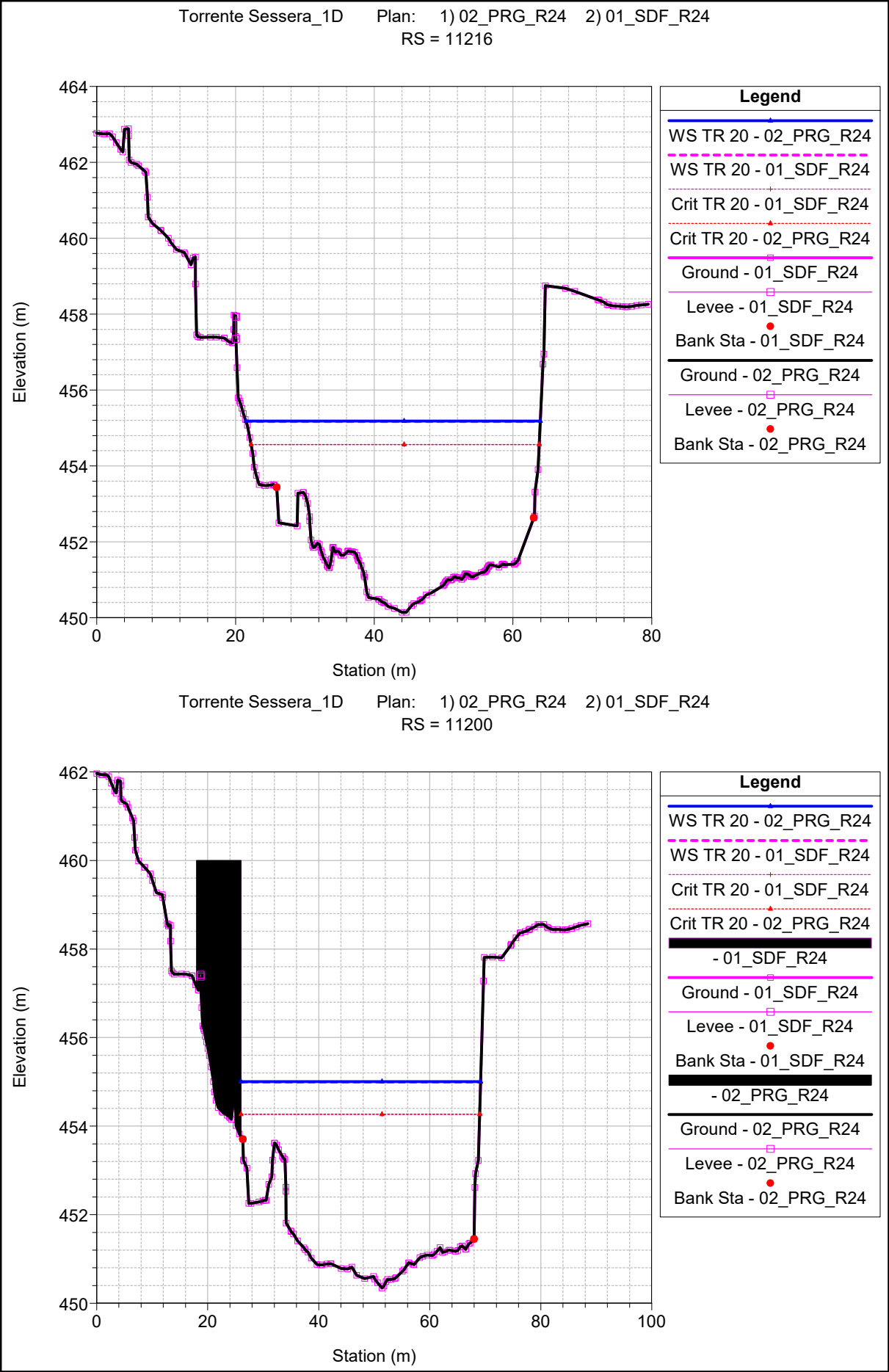
Ground - 02_PRG_R24

Levee - 02_PRG_R24

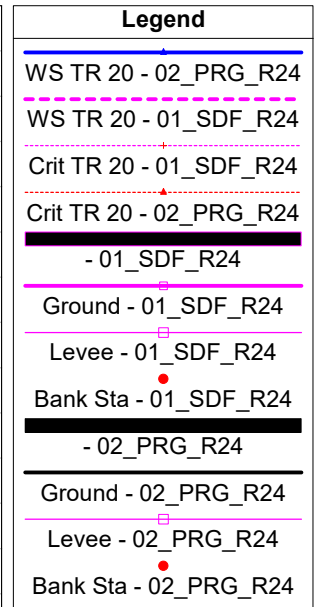
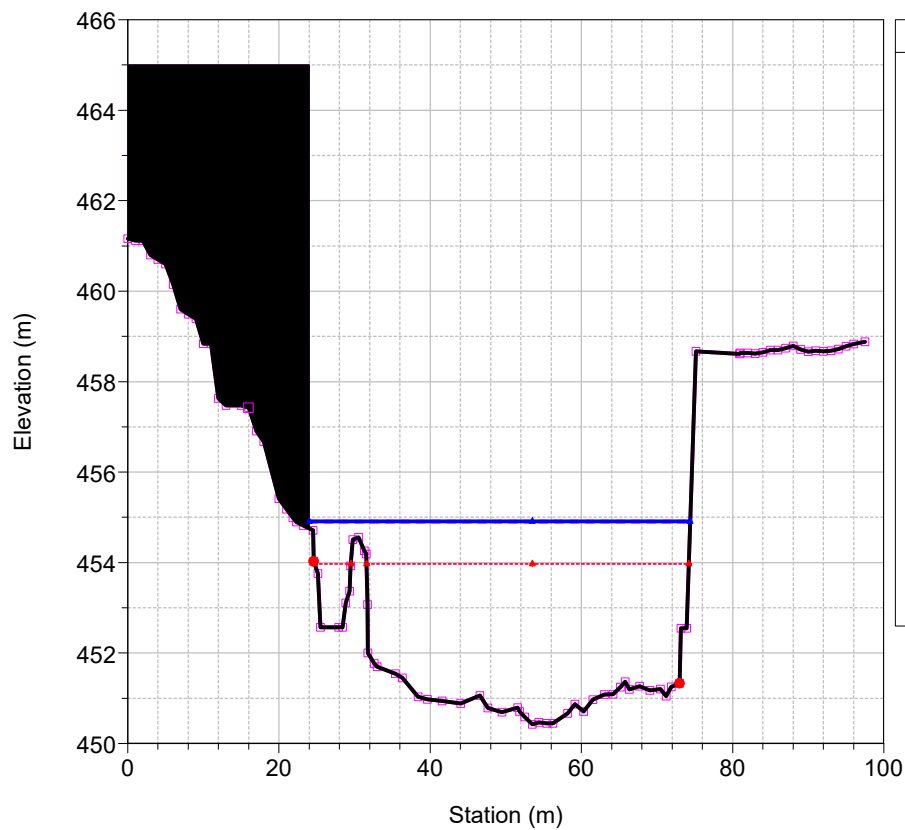
Bank Sta - 02_PRG_R24



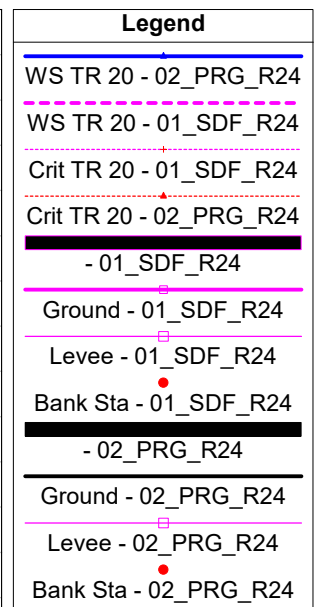
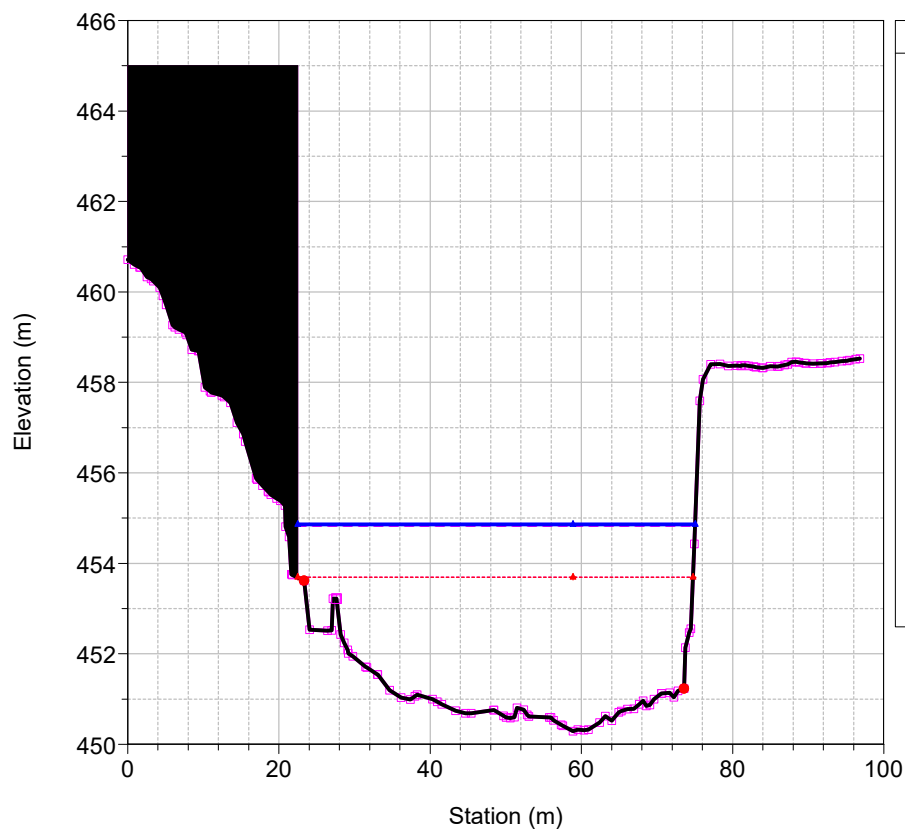




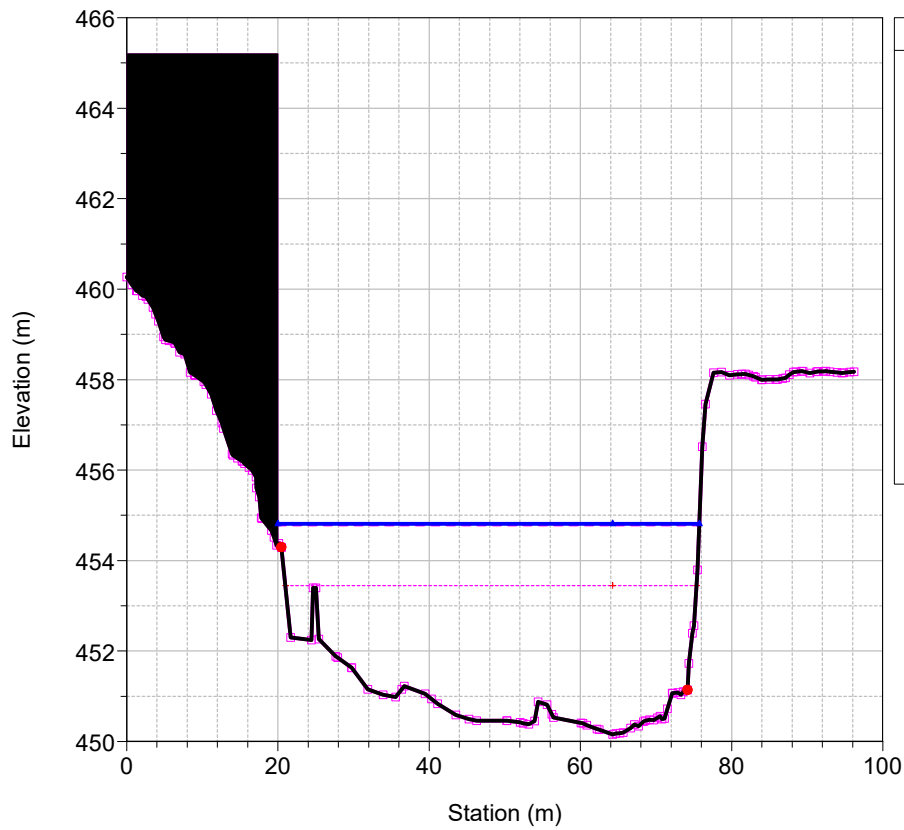
Torrente Sessera_1D Plan: 1) 02_PRG_R24 2) 01_SDF_R24
RS = 11184



Torrente Sessera_1D Plan: 1) 02_PRG_R24 2) 01_SDF_R24
RS = 11170

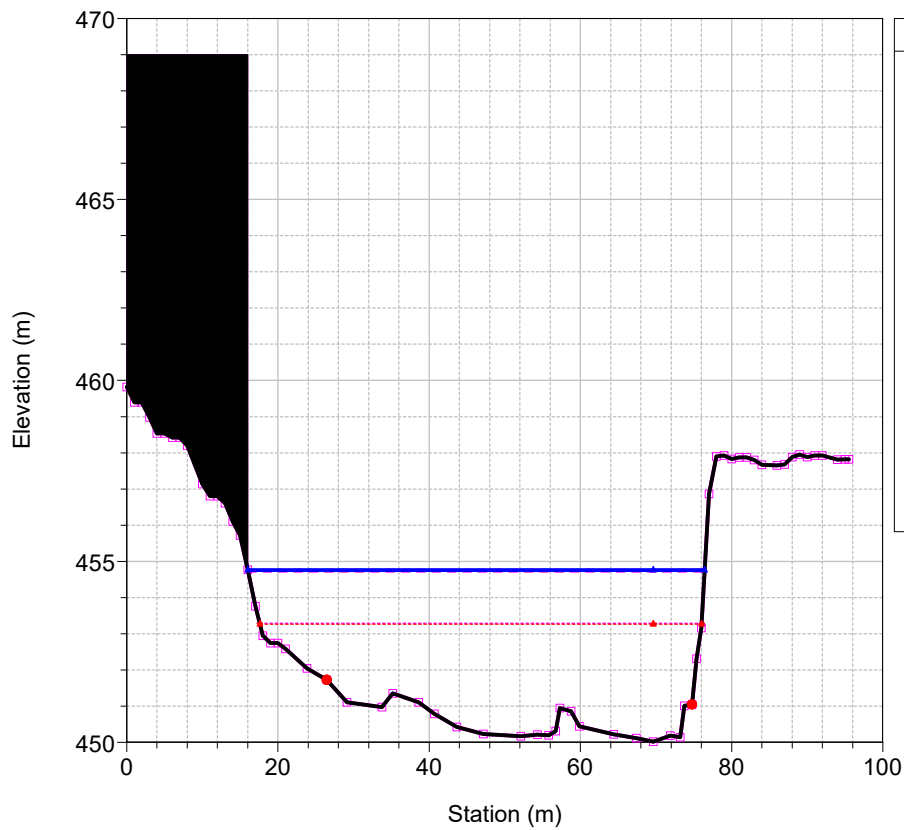


Torrente Sessera_1D Plan: 1) 02_PRG_R24 2) 01_SDF_R24
RS = 11156



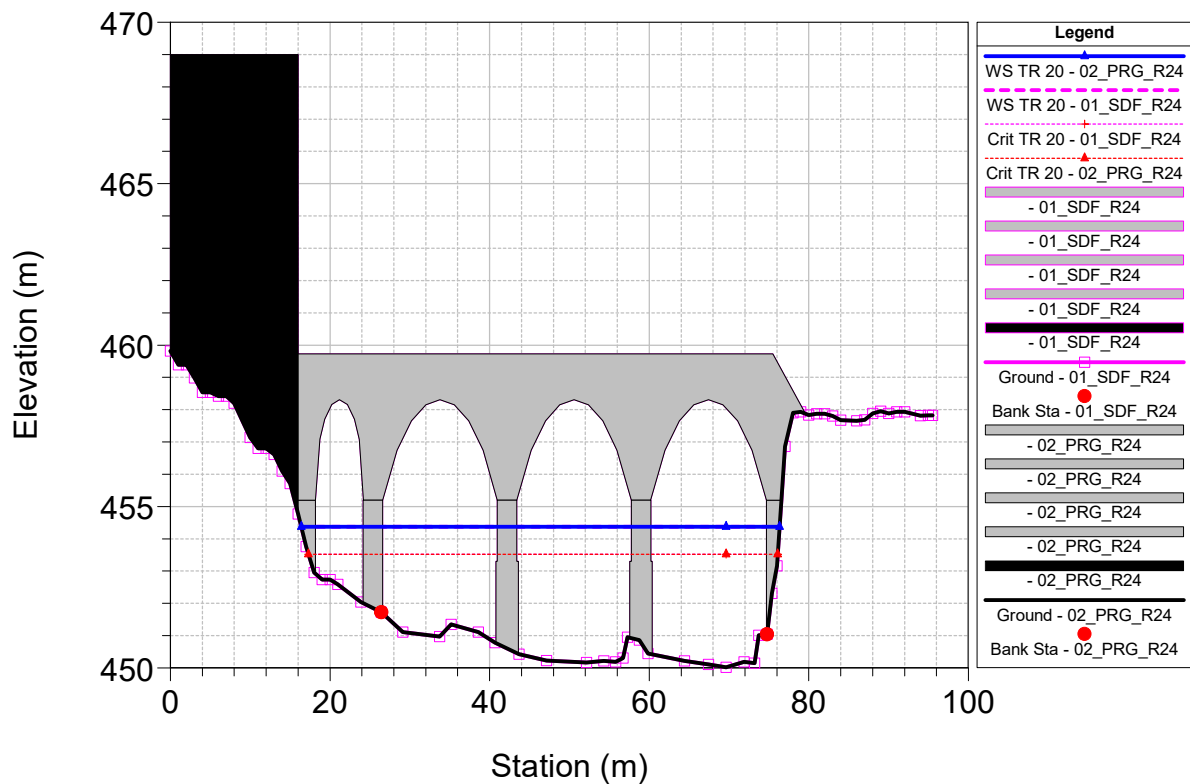
Legend	
WS TR 20 - 02_PRG_R24	
WS TR 20 - 01_SDF_R24	
Crit TR 20 - 01_SDF_R24	
- 01_SDF_R24	
Ground - 01_SDF_R24	
Bank Sta - 01_SDF_R24	
- 02_PRG_R24	
Ground - 02_PRG_R24	
Bank Sta - 02_PRG_R24	

Torrente Sessera_1D Plan: 1) 02_PRG_R24 2) 01_SDF_R24
RS = 11143

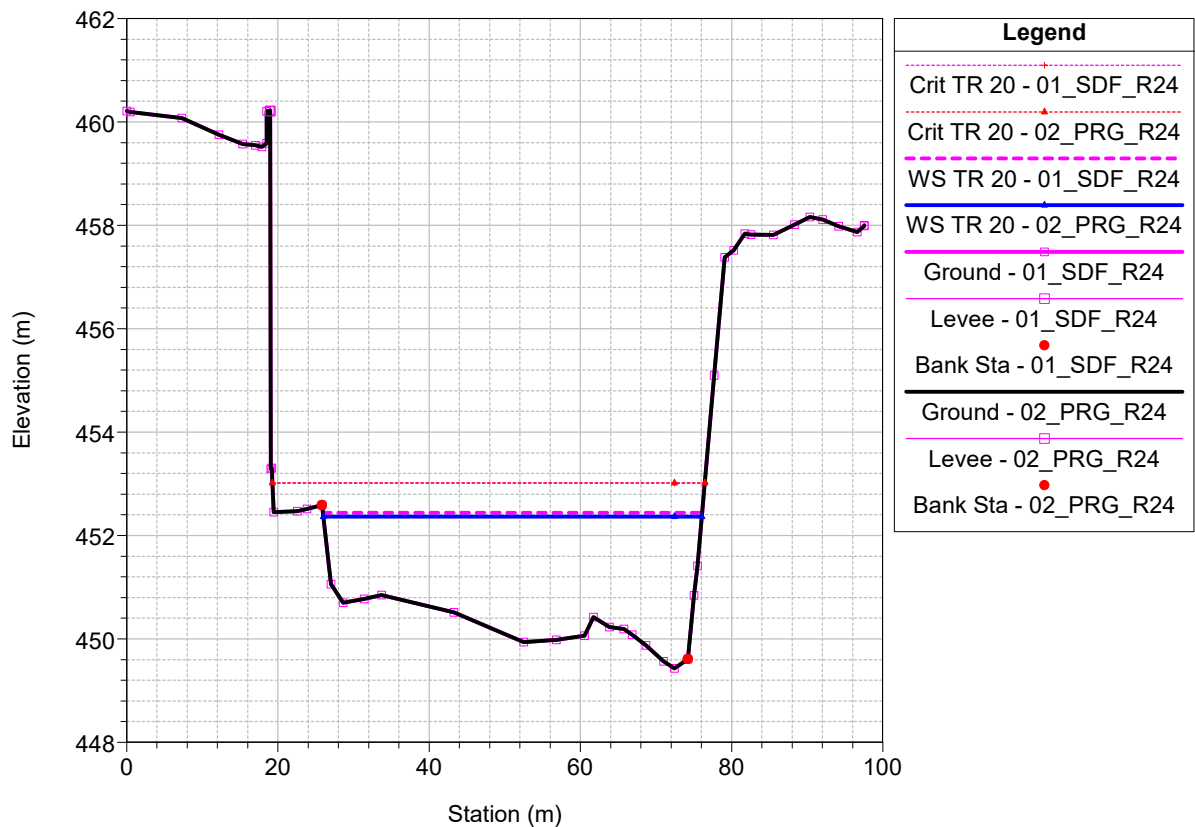


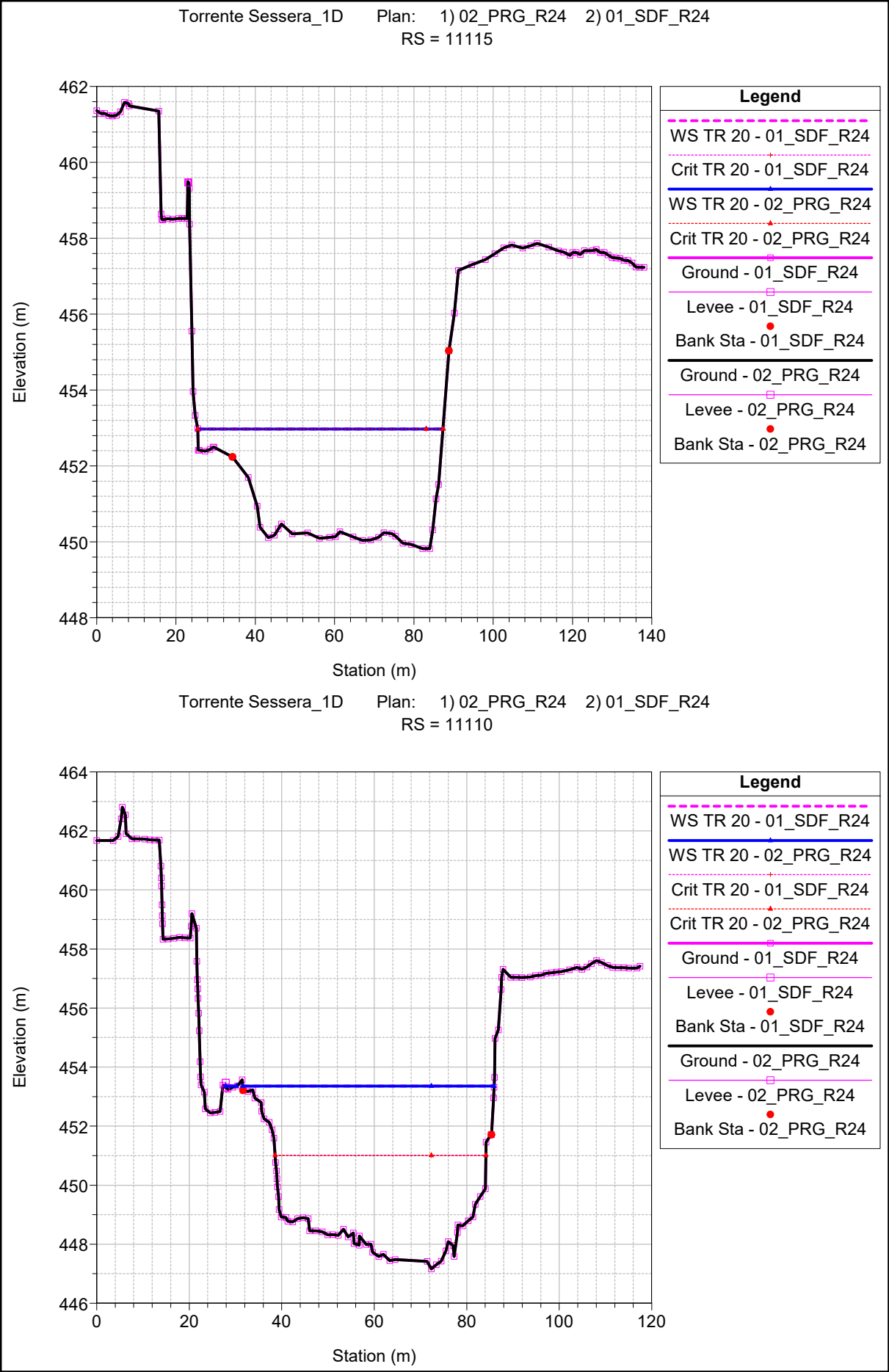
Legend	
WS TR 20 - 02_PRG_R24	
WS TR 20 - 01_SDF_R24	
Crit TR 20 - 01_SDF_R24	
Crit TR 20 - 02_PRG_R24	
- 01_SDF_R24	
Ground - 01_SDF_R24	
Bank Sta - 01_SDF_R24	
- 02_PRG_R24	
Ground - 02_PRG_R24	
Bank Sta - 02_PRG_R24	

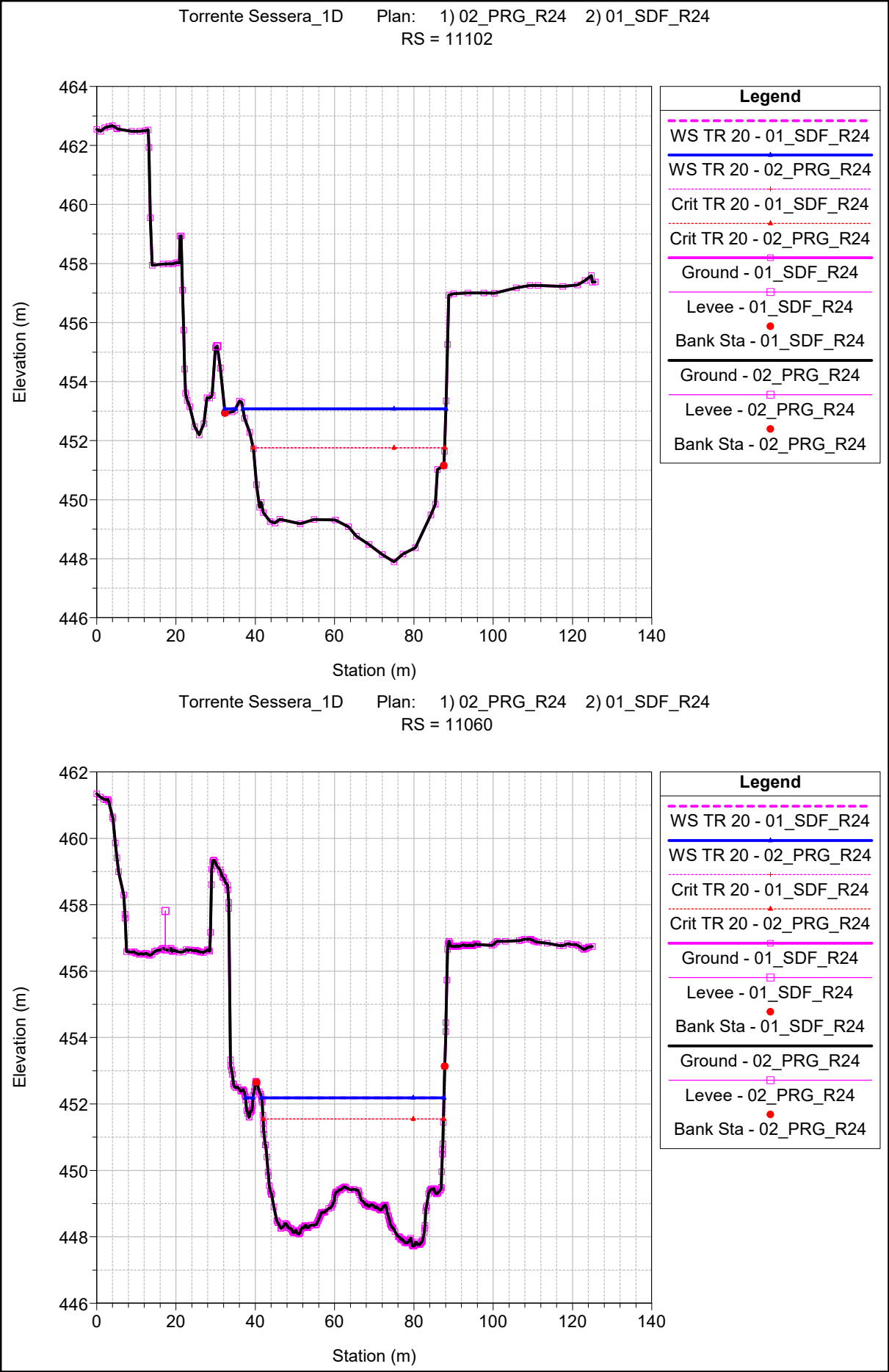
Torrente Sessera_1D Plan: 1) 02_PRG_R24 2) 01_SDF_R24
RS = 11130 BR PONTE CARRABILE VALLE VIA LIBERTA'



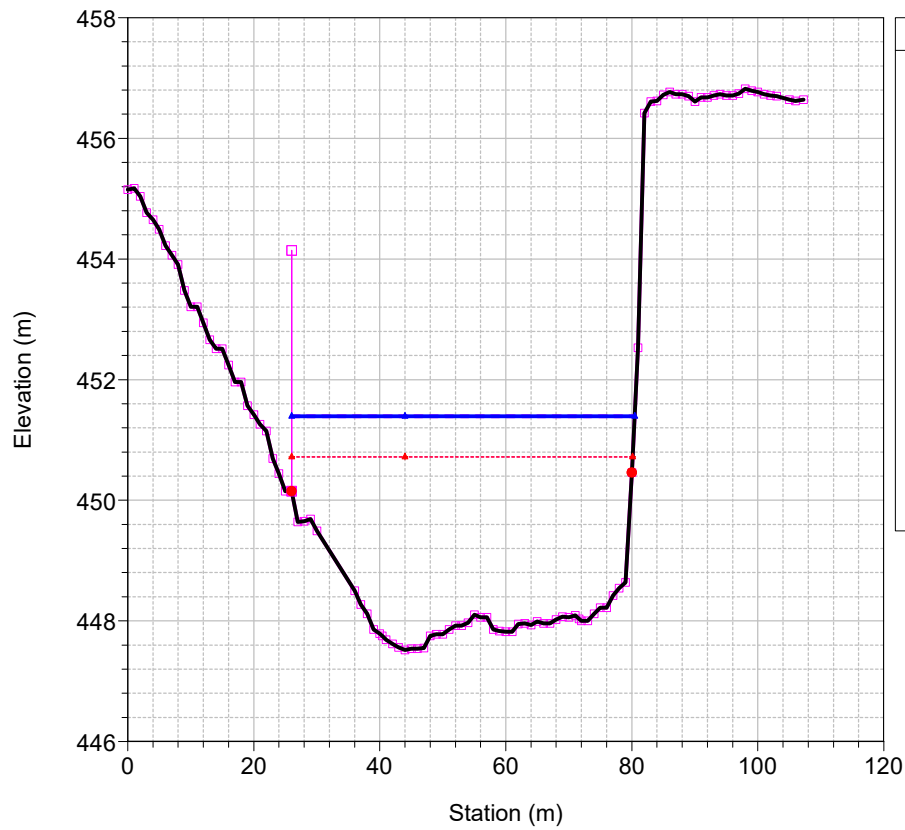
Torrente Sessera_1D Plan: 1) 02_PRG_R24 2) 01_SDF_R24
RS = 11127



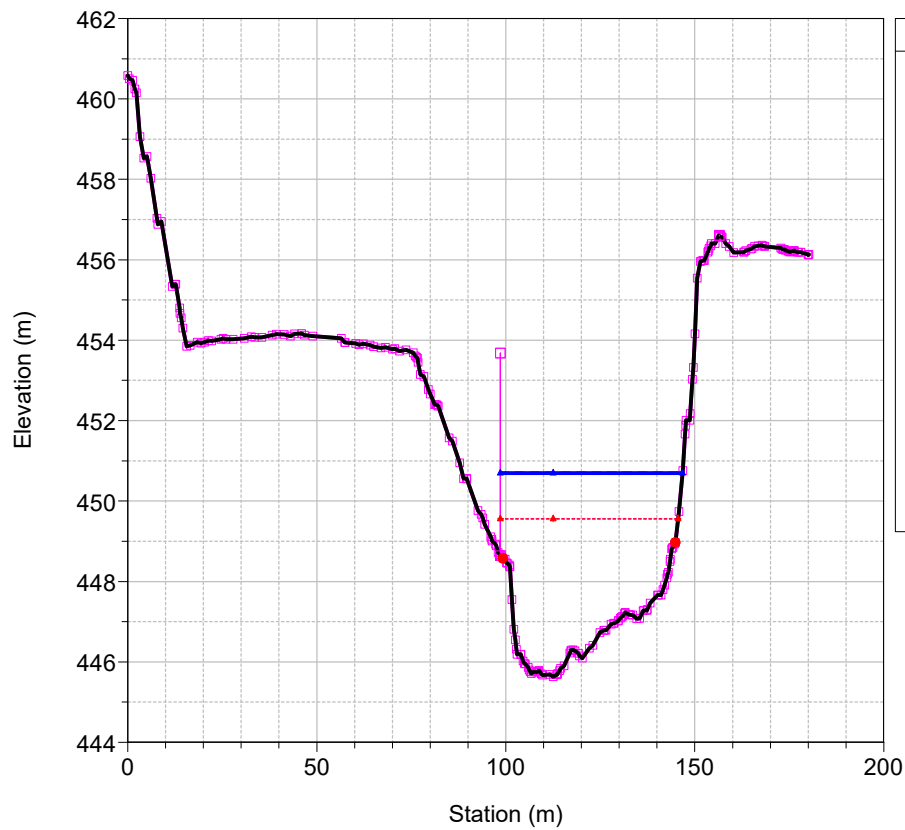


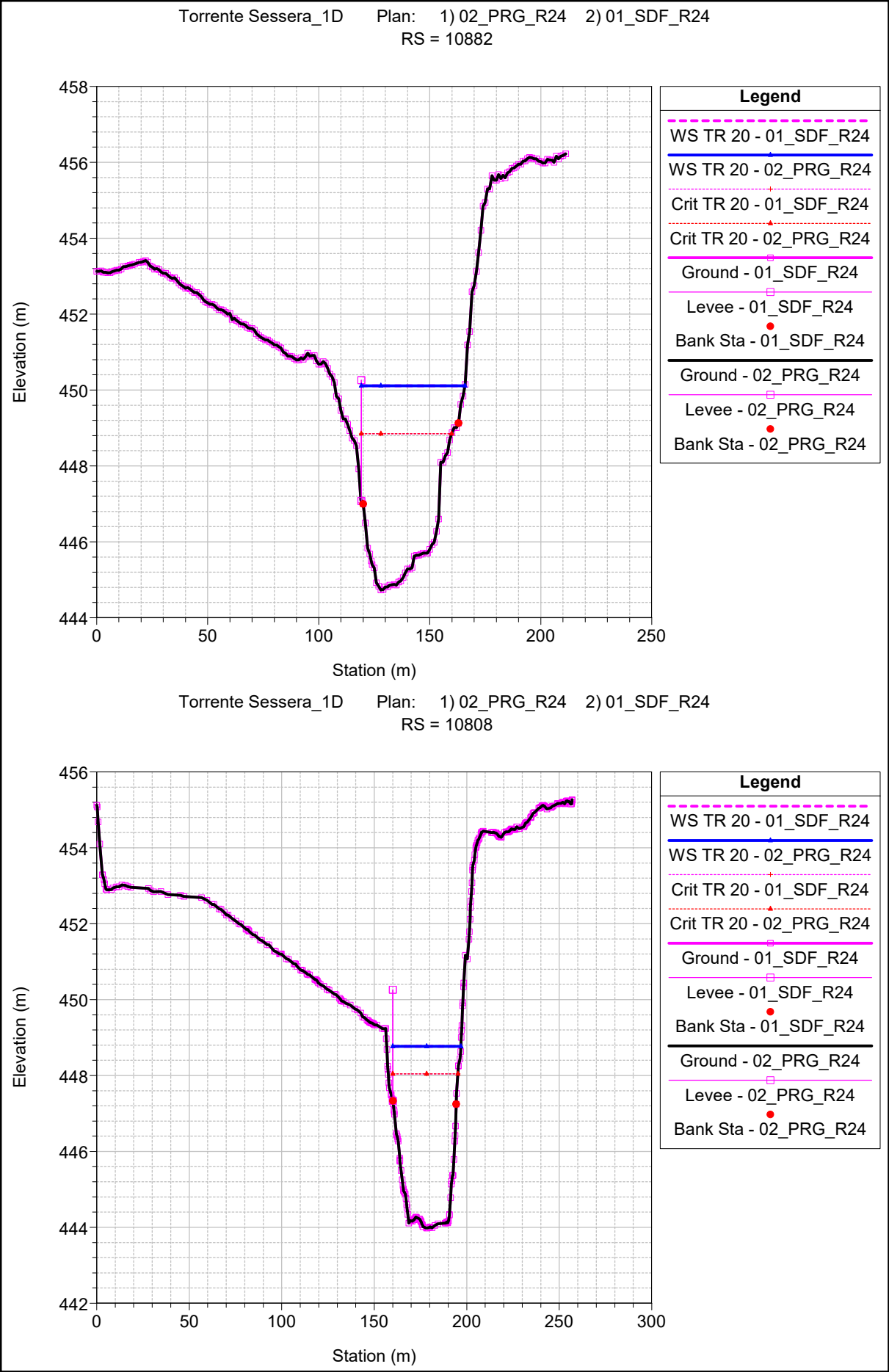


Torrente Sessera_1D Plan: 1) 02_PRG_R24 2) 01_SDF_R24
RS = 11003



Torrente Sessera_1D Plan: 1) 02_PRG_R24 2) 01_SDF_R24
RS = 10938





Torrente Sessera_1D

Plan: 1) 02_PRG_R24 2) 01_SDF_R24

RS = 10808

Elevation (m)

Station (m)

Legend

WS TR 20 - 01_SDF_R24

WS TR 20 - 02_PRG_R24

Crit TR 20 - 01_SDF_R24

Crit TR 20 - 02_PRG_R24

Ground - 01_SDF_R24

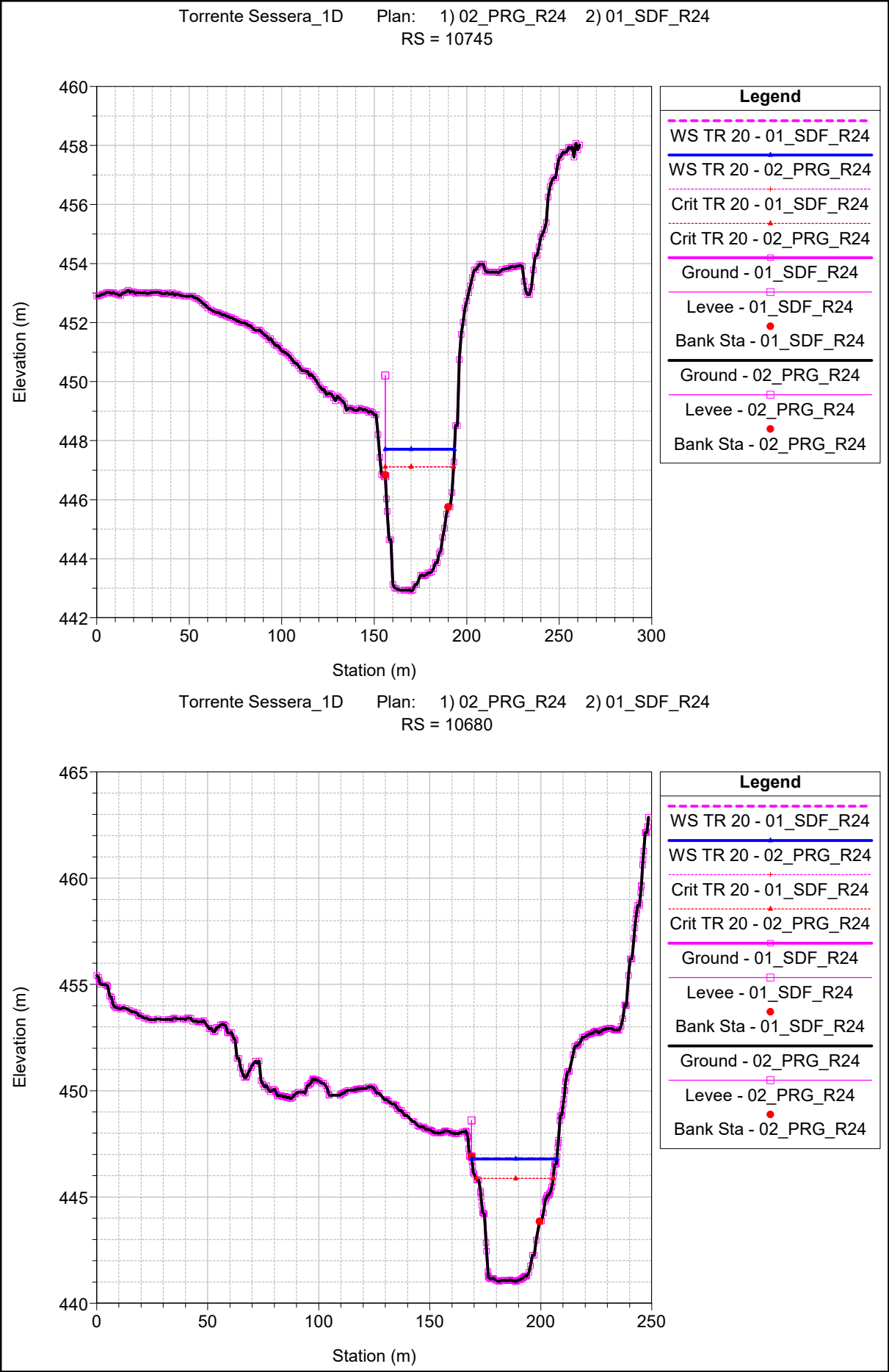
Levee - 01_SDF_R24

Bank Sta - 01_SDF_R24

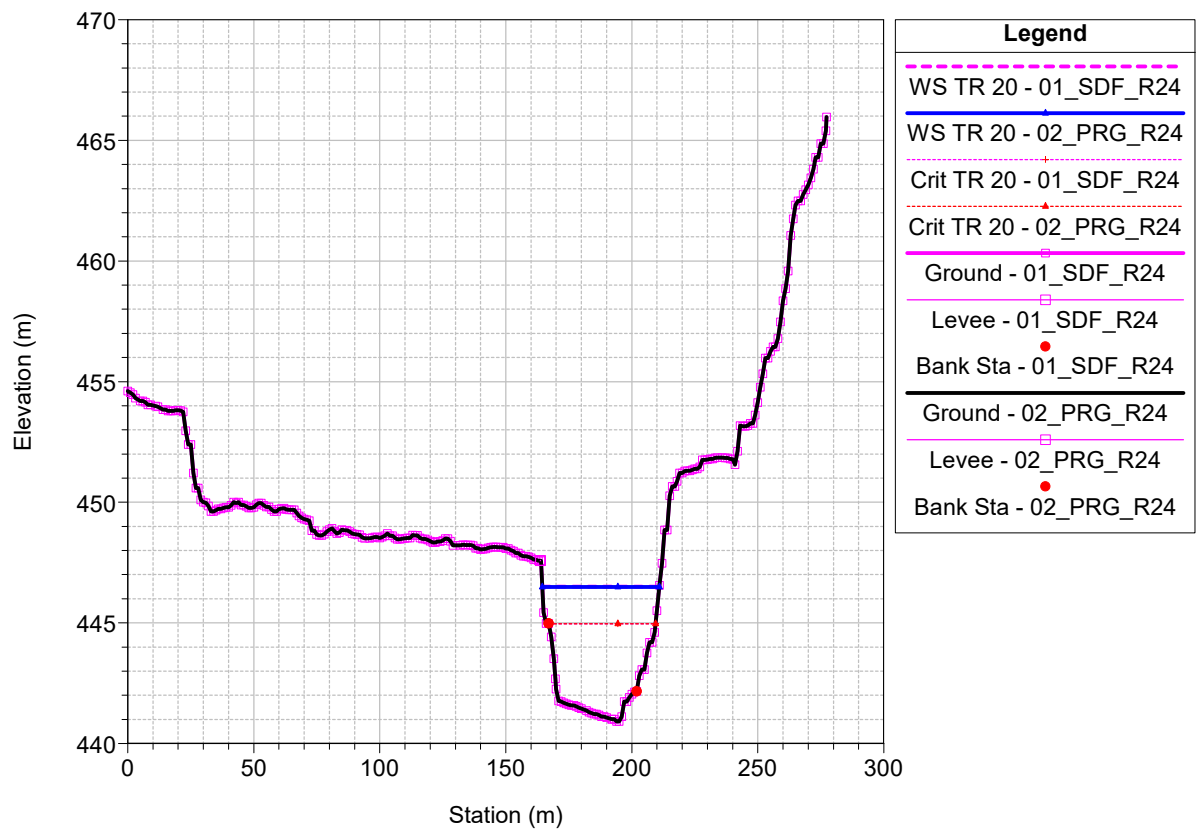
Ground - 02_PRG_R24

Levee - 02_PRG_R24

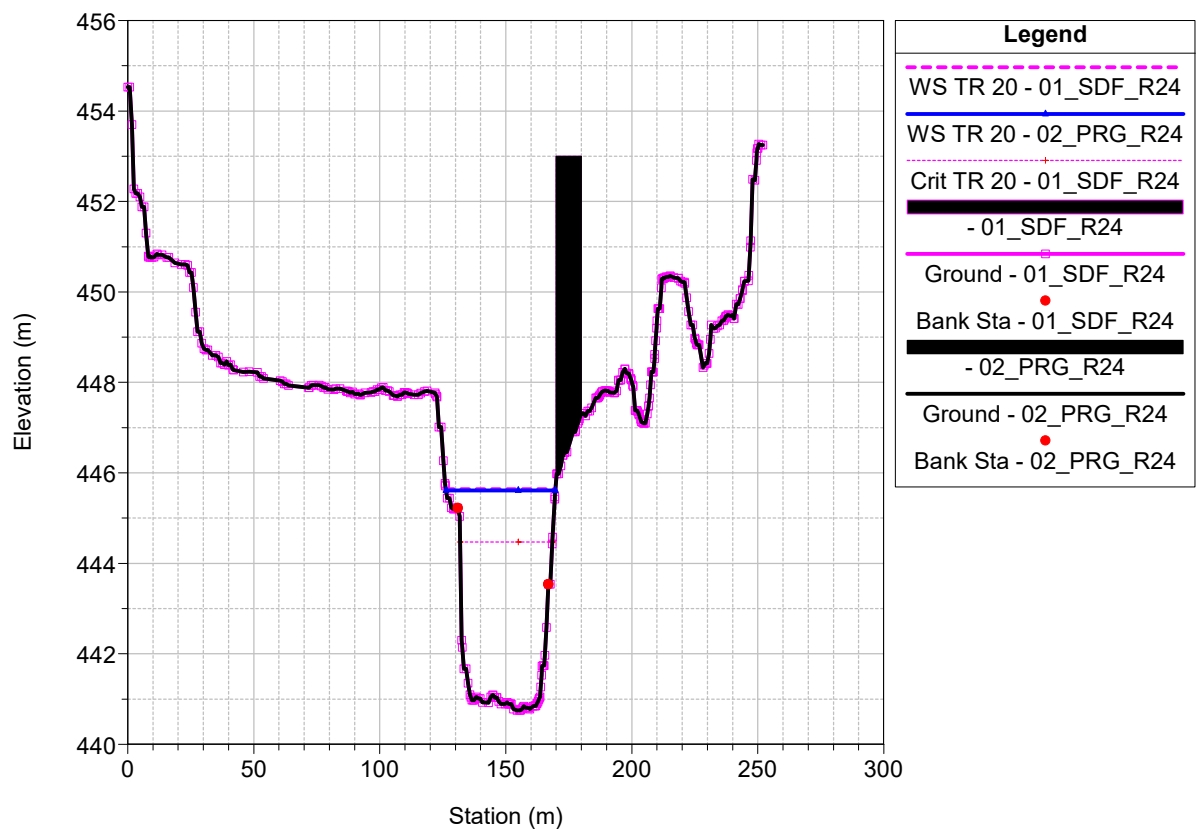
Bank Sta - 02_PRG_R24

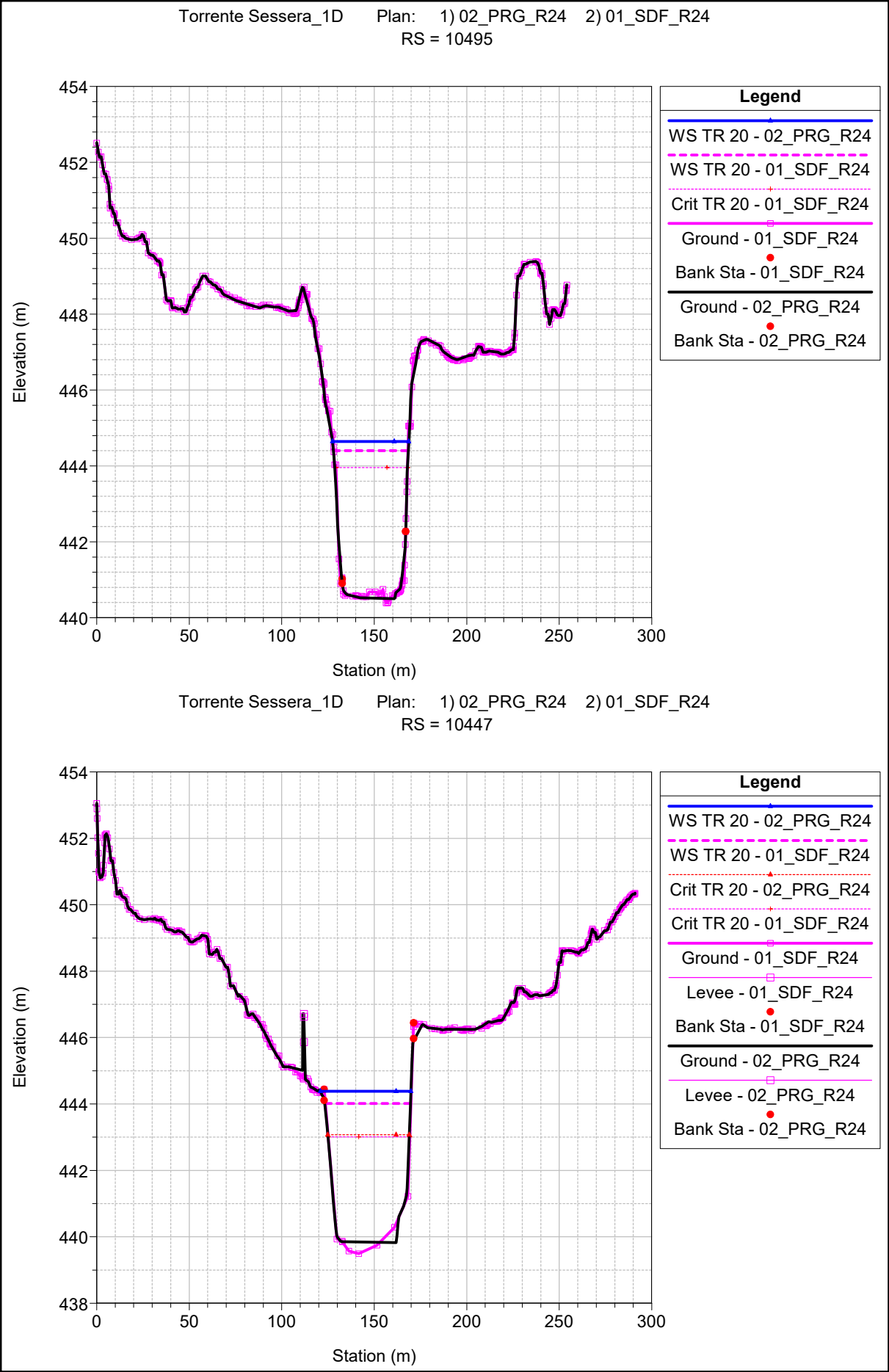


Torrente Sessera_1D Plan: 1) 02_PRG_R24 2) 01_SDF_R24
RS = 10620

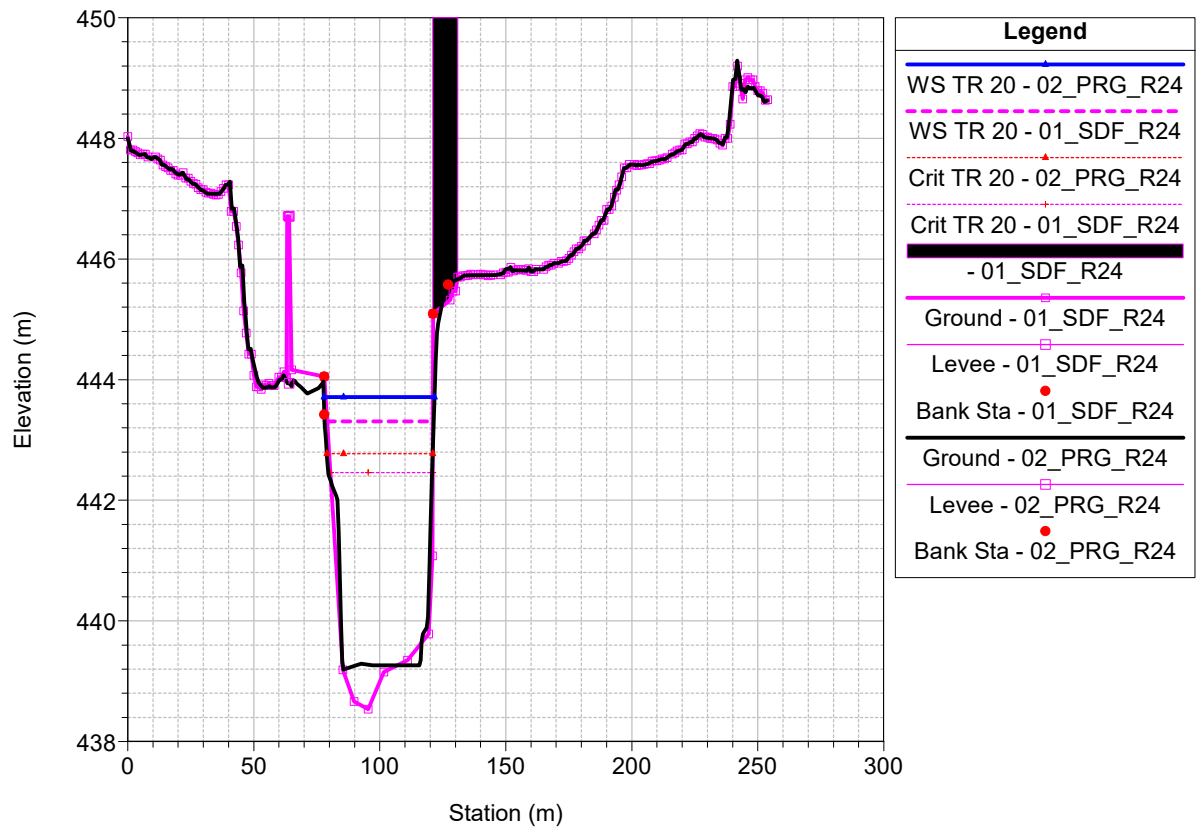


Torrente Sessera_1D Plan: 1) 02_PRG_R24 2) 01_SDF_R24
RS = 10553

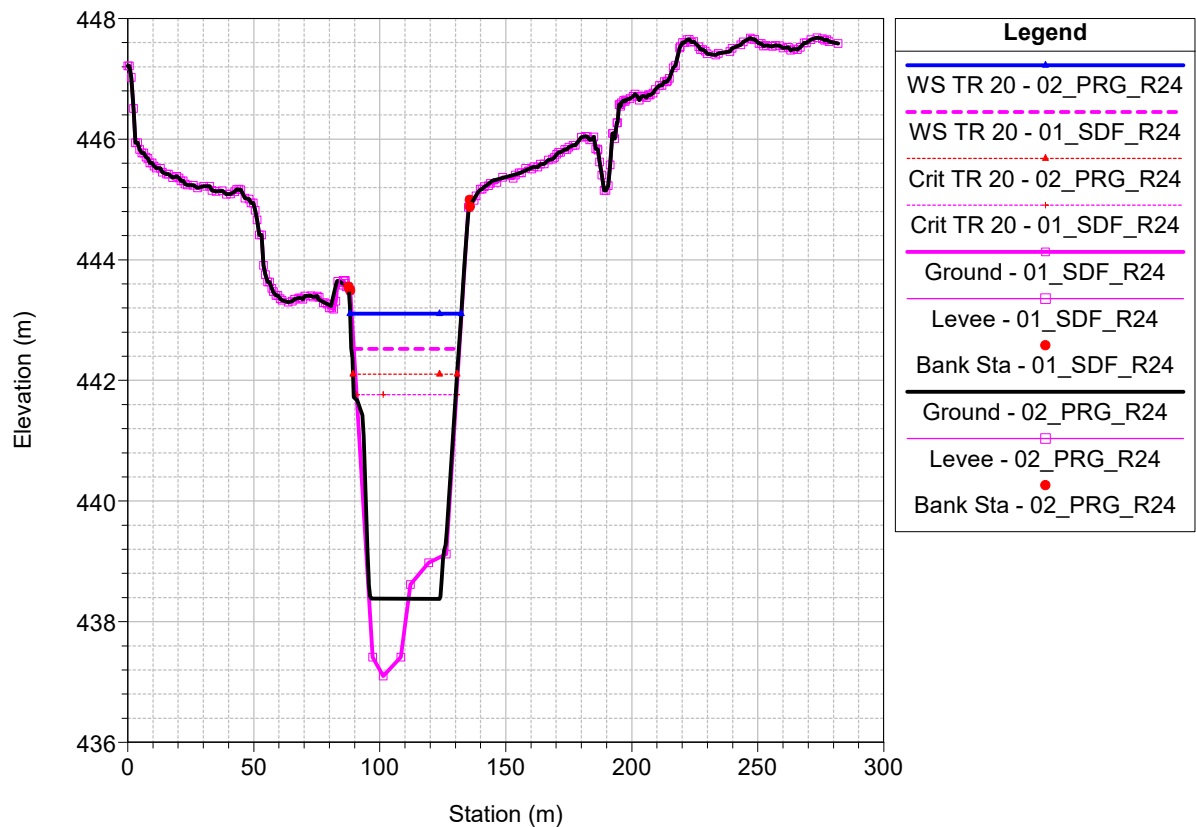


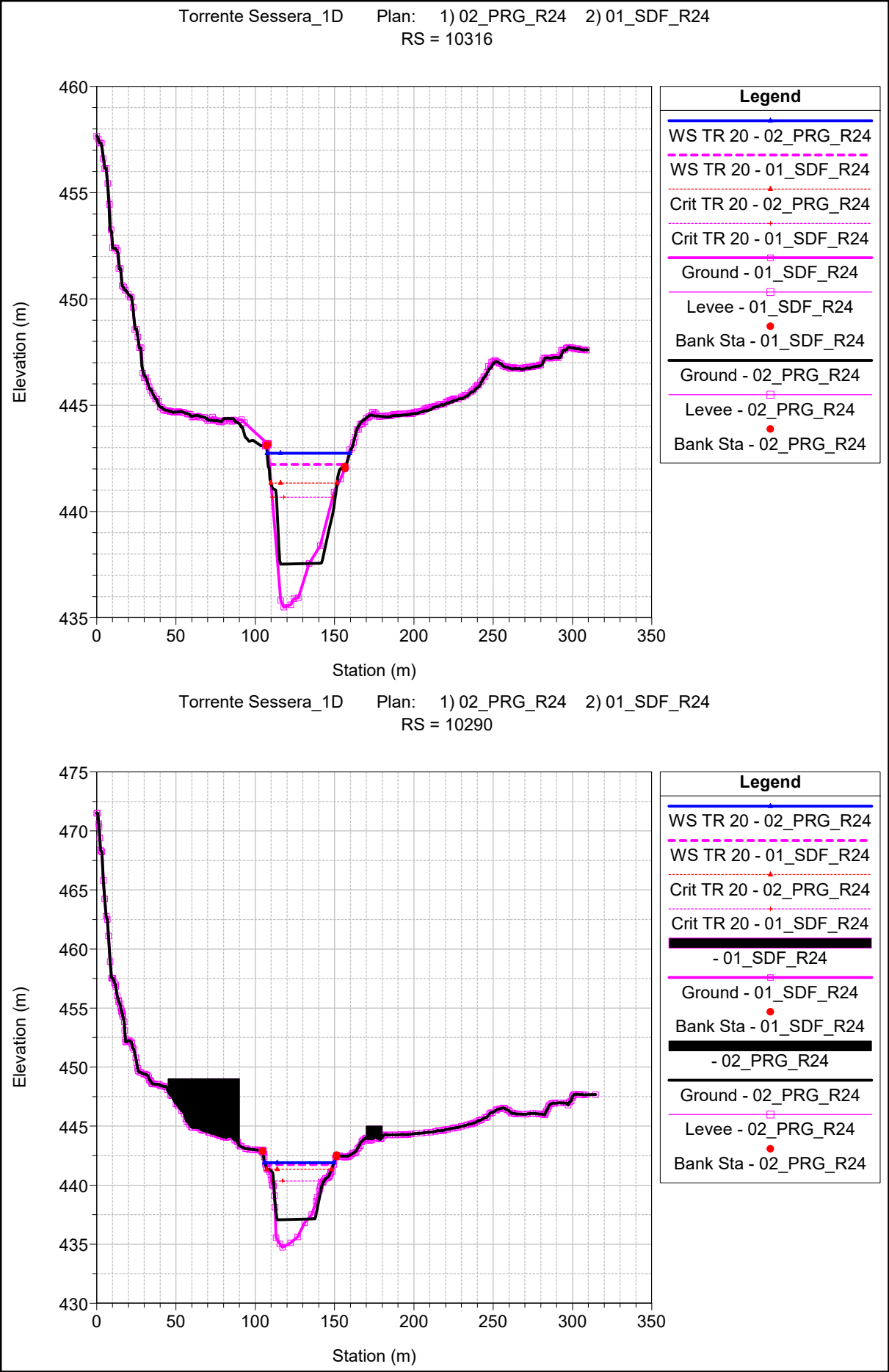


Torrente Sessera_1D Plan: 1) 02_PRG_R24 2) 01_SDF_R24
RS = 10408 RUDERE INSTABILE

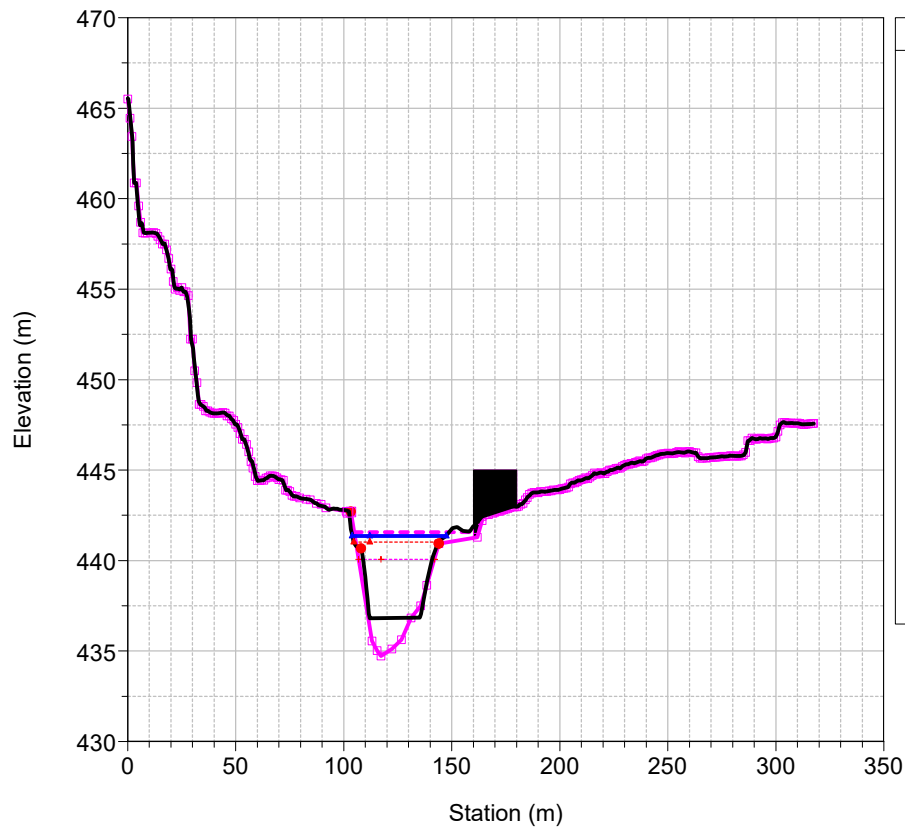


Torrente Sessera_1D Plan: 1) 02_PRG_R24 2) 01_SDF_R24
RS = 10361

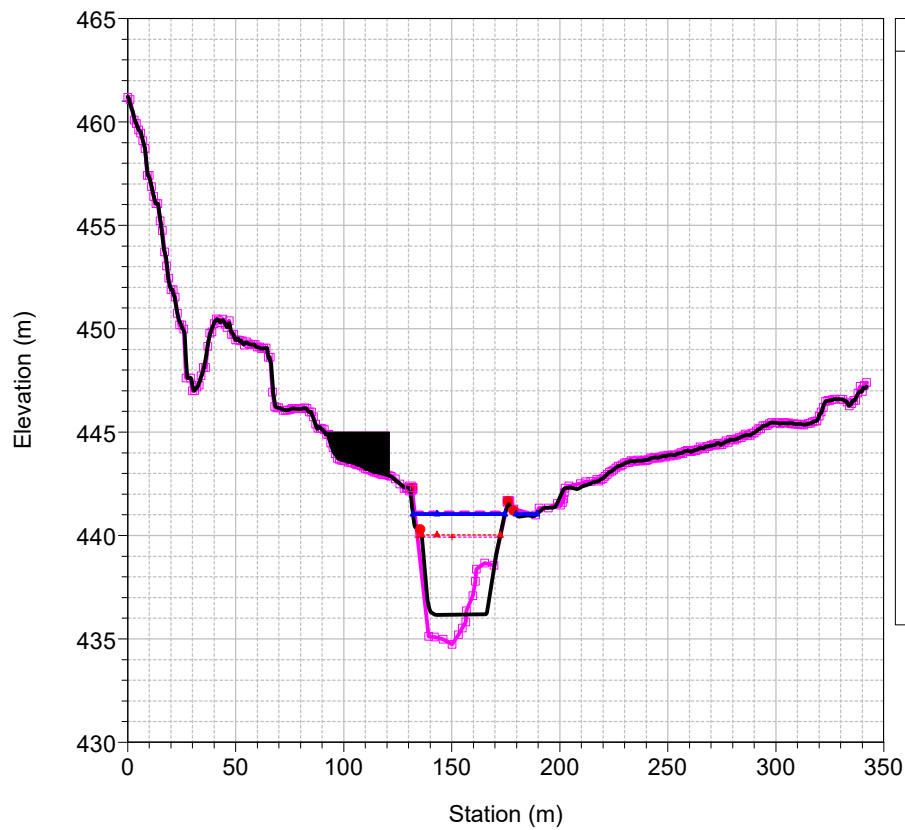




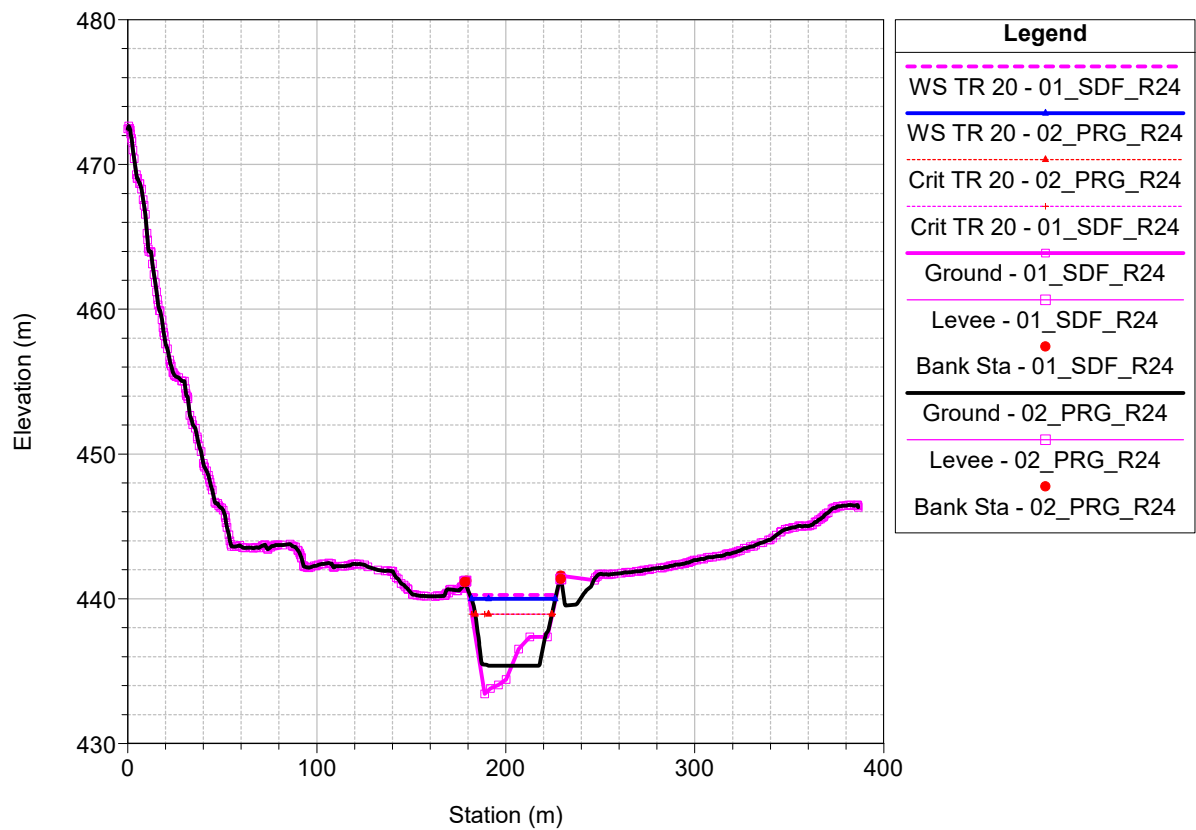
Torrente Sessera_1D Plan: 1) 02_PRG_R24 2) 01_SDF_R24
RS = 10276



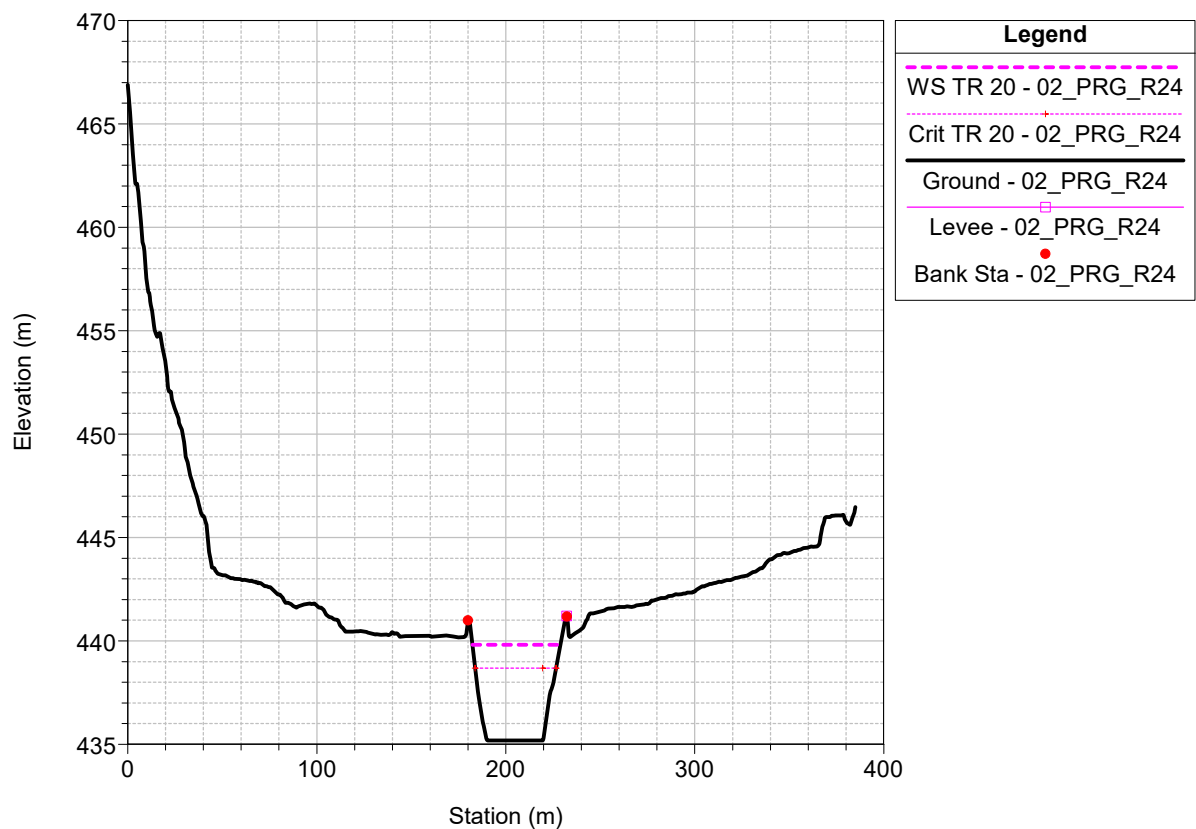
Torrente Sessera_1D Plan: 1) 02_PRG_R24 2) 01_SDF_R24
RS = 10240

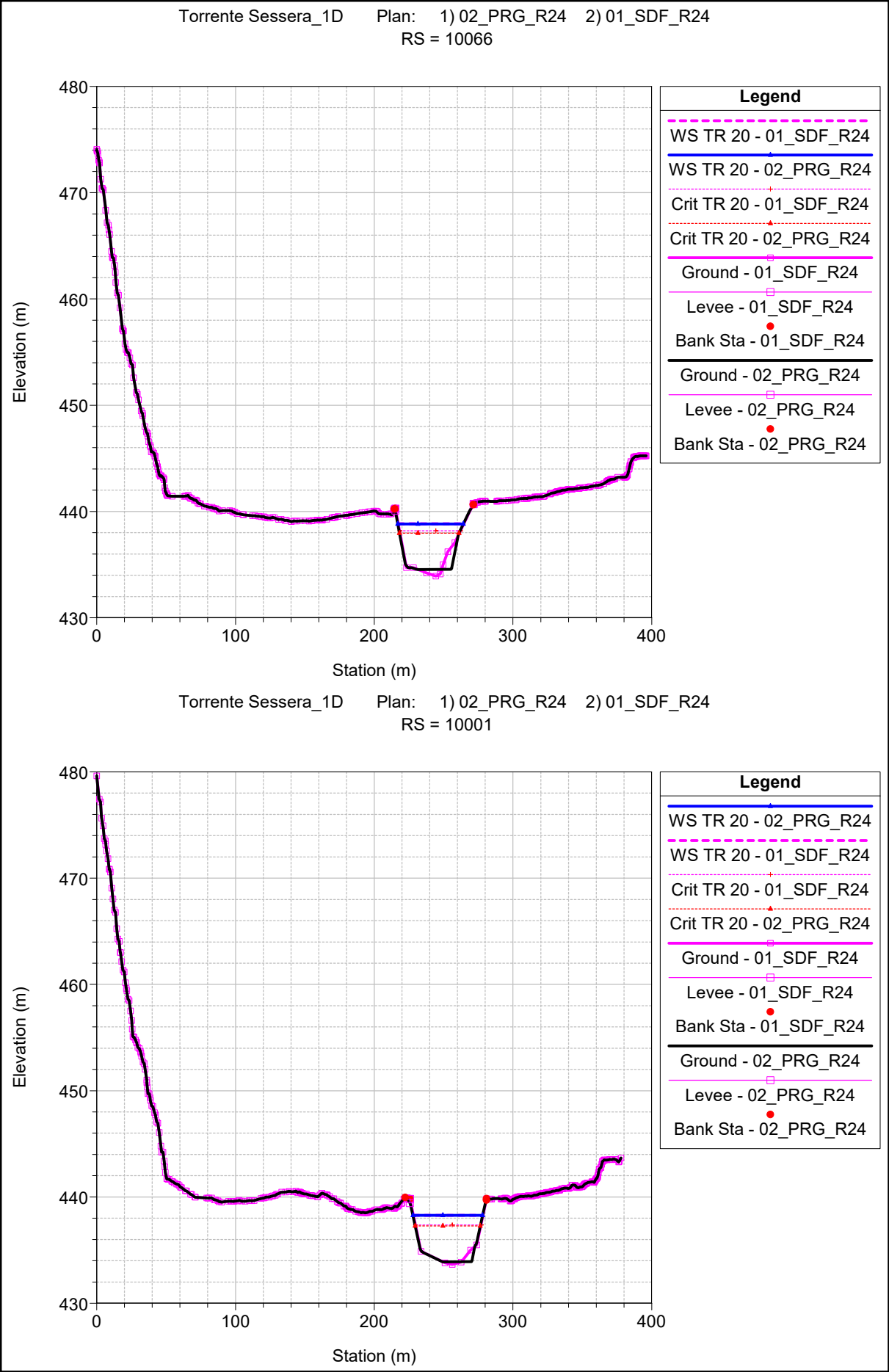


Torrente Sessera_1D Plan: 1) 02_PRG_R24 2) 01_SDF_R24
RS = 10154



Torrente Sessera_1D Plan: 1) 02_PRG_R24 2) 01_SDF_R24
RS = 10135





Torrente Sessera_1D

Plan: 1) 02_PRG_R24 2) 01_SDF_R24

RS = 10001

Elevation (m)

Station (m)

Legend

WS TR 20 - 02_PRG_R24

WS TR 20 - 01_SDF_R24

Crit TR 20 - 01_SDF_R24

Crit TR 20 - 02_PRG_R24

Ground - 01_SDF_R24

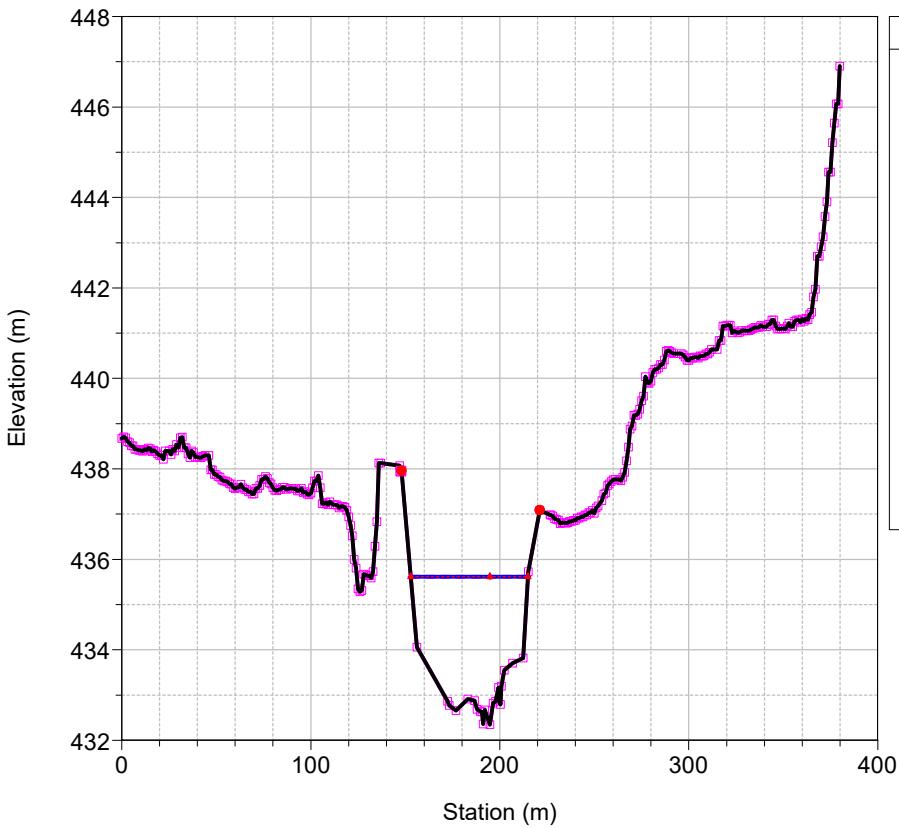
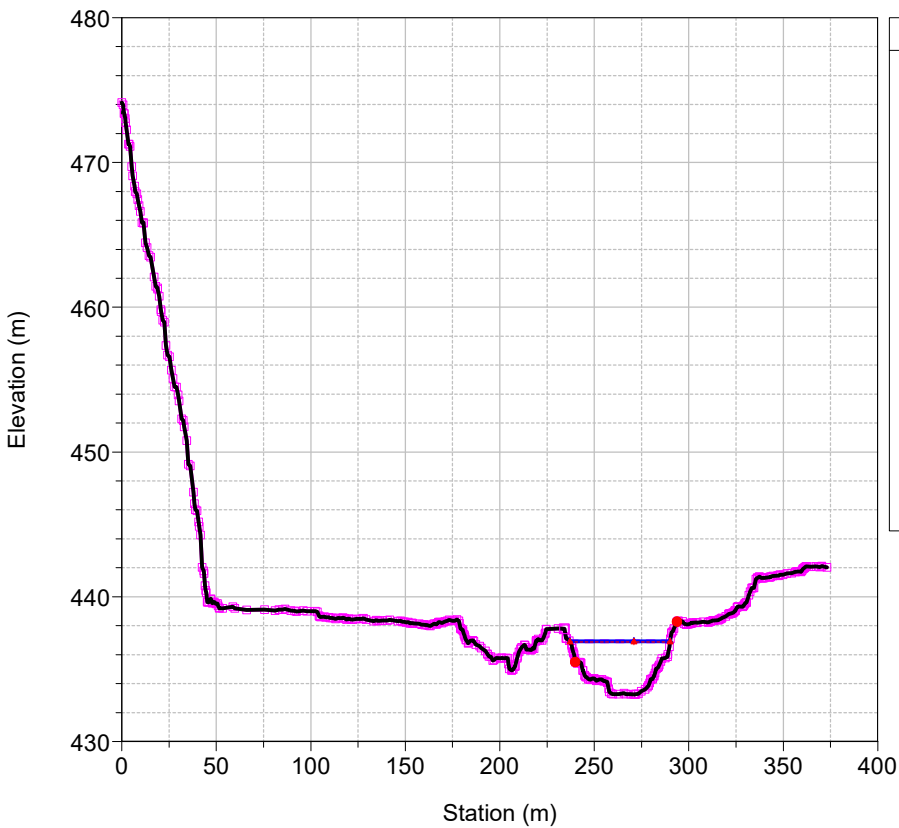
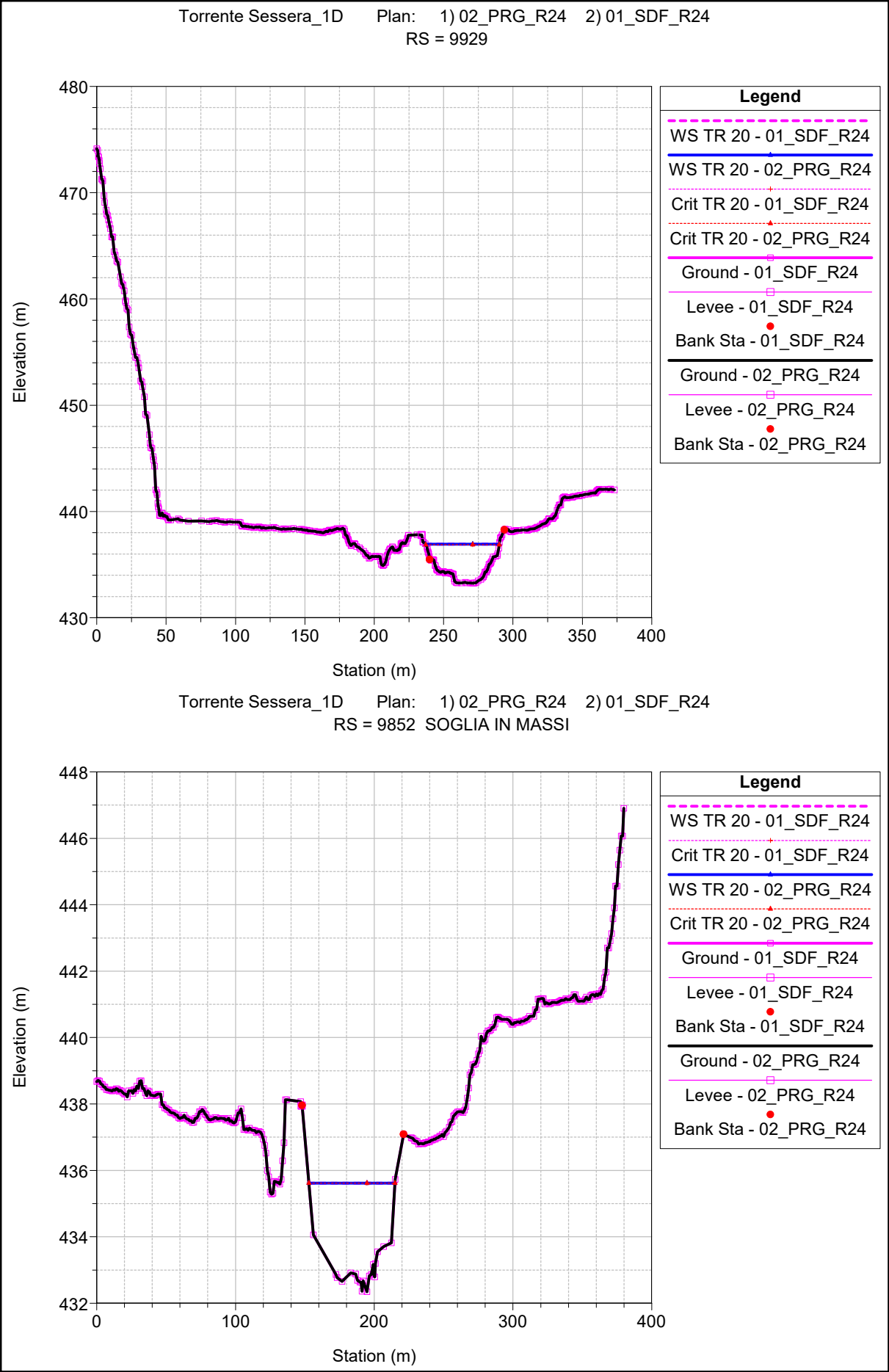
Levee - 01_SDF_R24

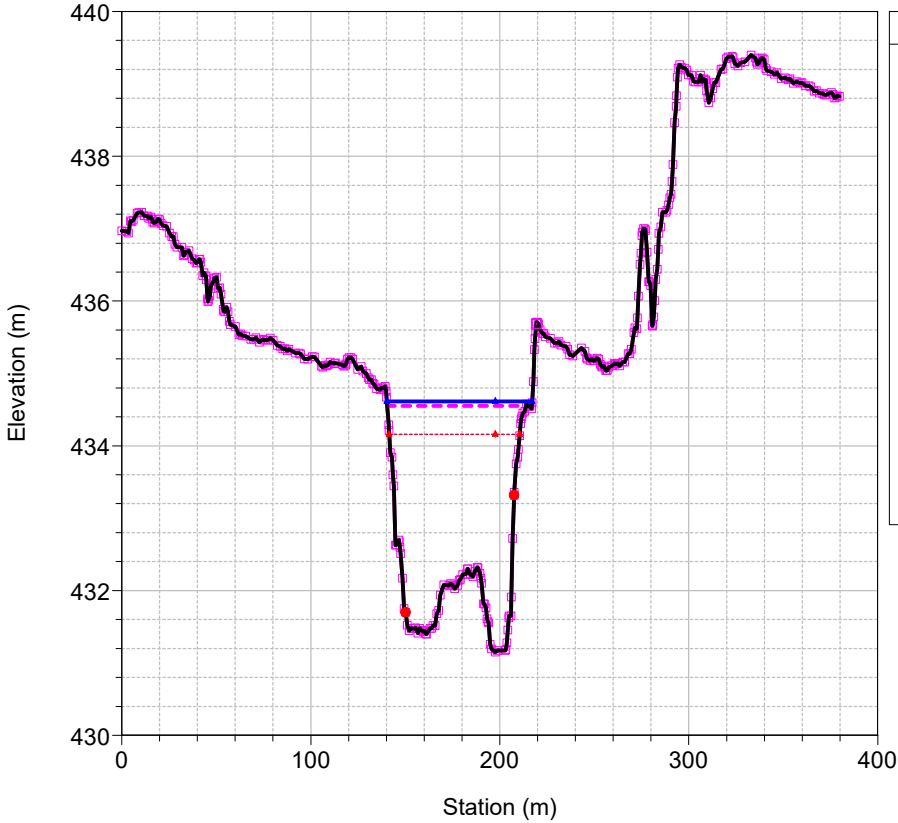
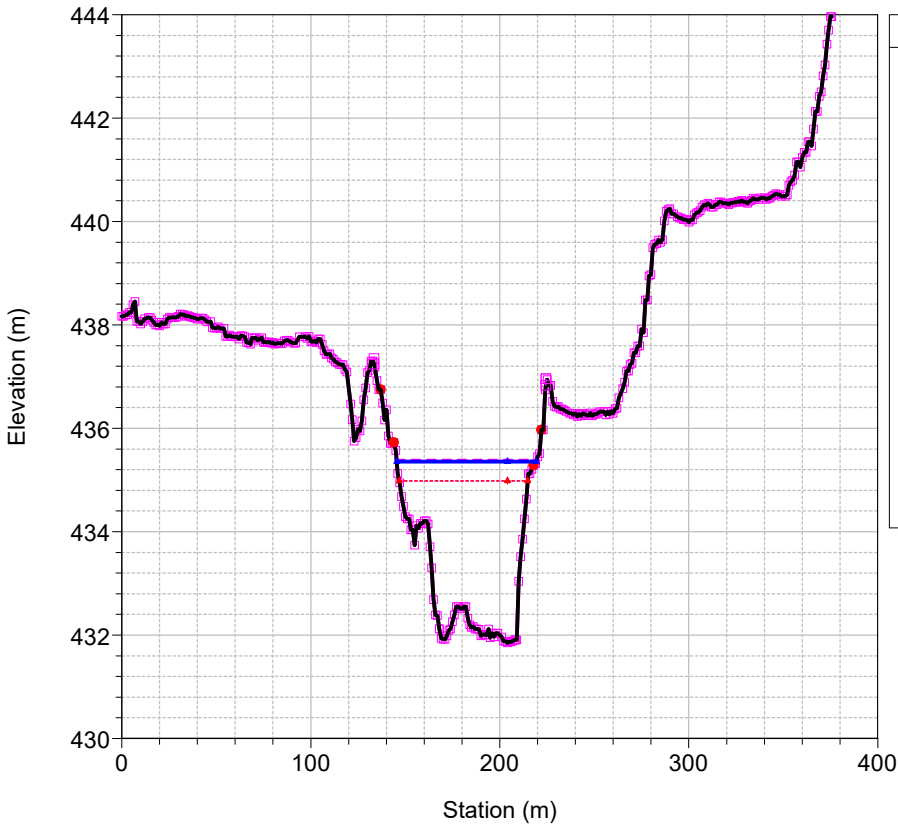
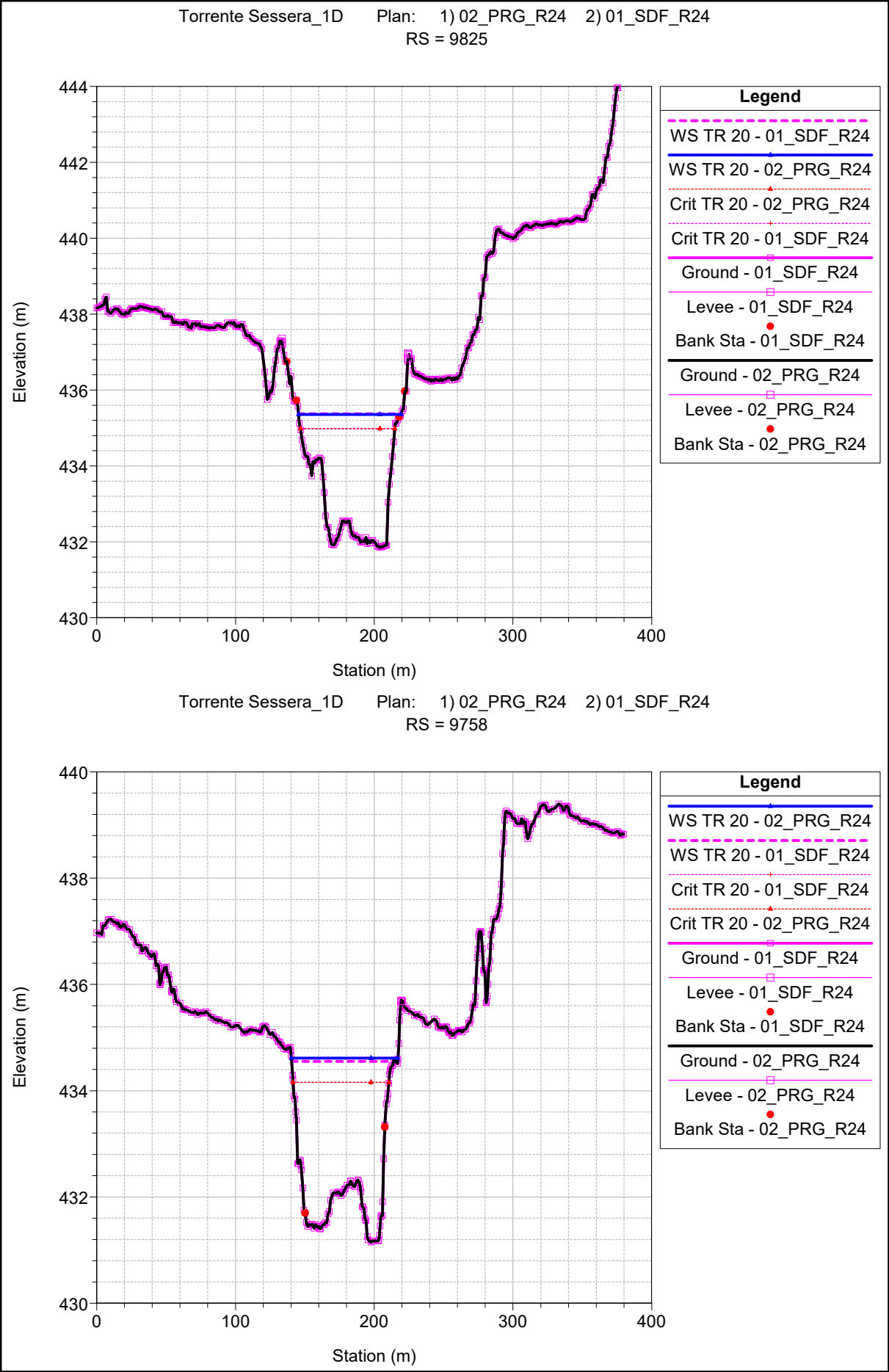
Bank Sta - 01_SDF_R24

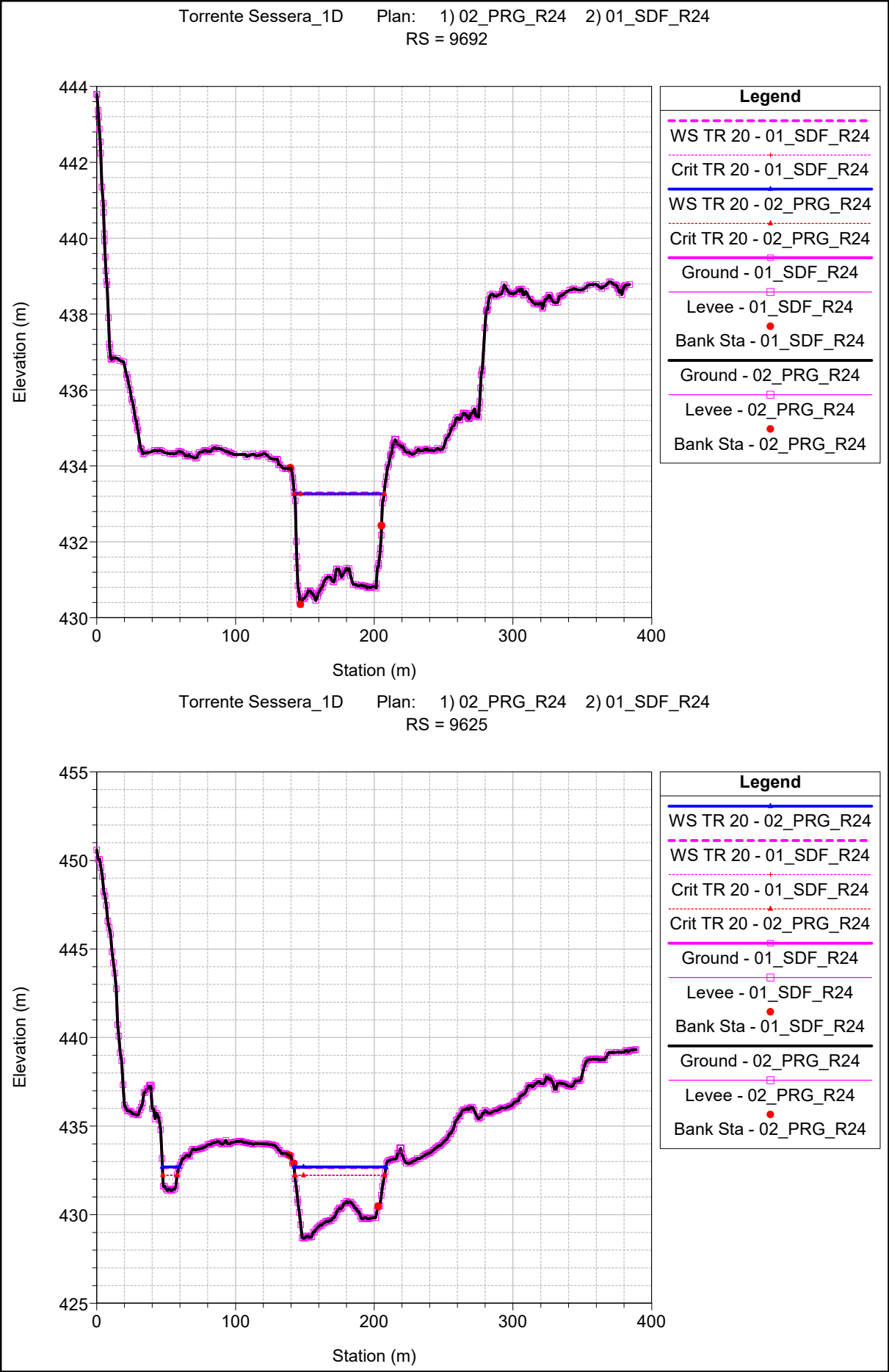
Ground - 02_PRG_R24

Levee - 02_PRG_R24

Bank Sta - 02_PRG_R24







Torrente Sessera_1D

Plan: 1) 02_PRG_R24 2) 01_SDF_R24

RS = 9625

Elevation (m)

Station (m)

Legend

WS TR 20 - 02_PRG_R24

WS TR 20 - 01_SDF_R24

Crit TR 20 - 01_SDF_R24

Crit TR 20 - 02_PRG_R24

Ground - 01_SDF_R24

Levee - 01_SDF_R24

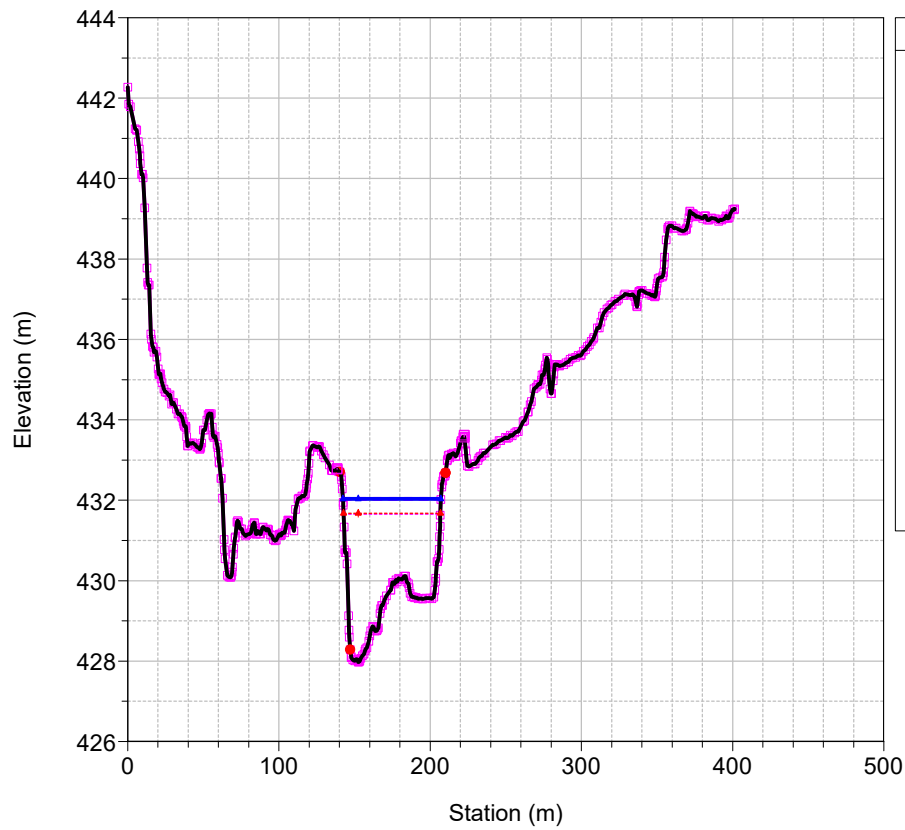
Bank Sta - 01_SDF_R24

Ground - 02_PRG_R24

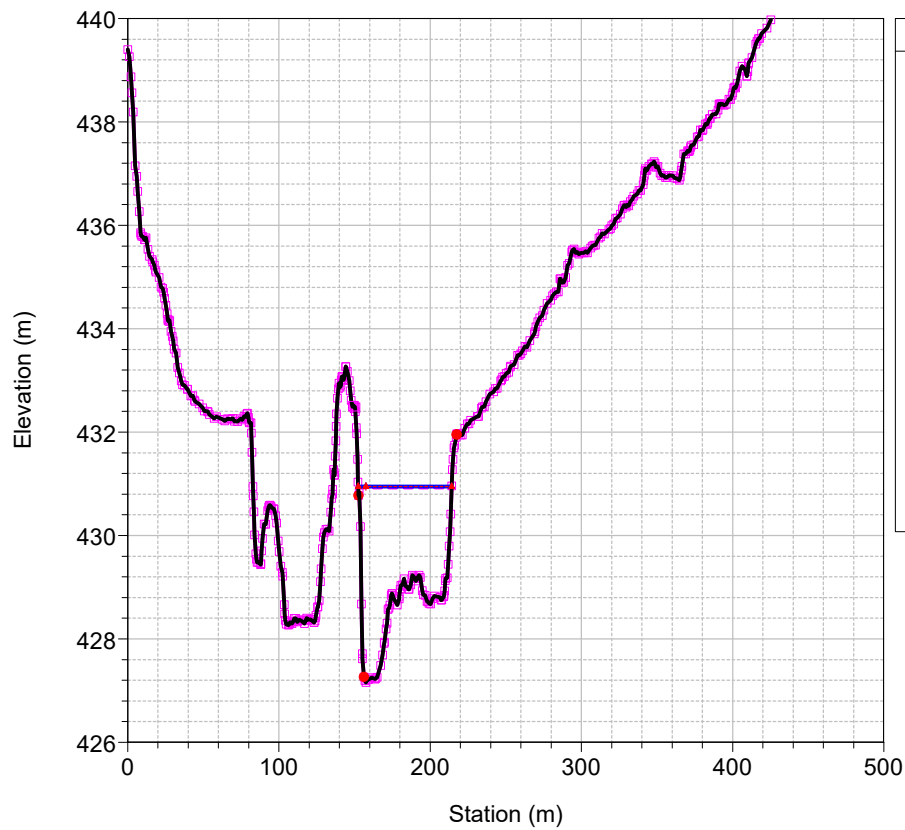
Levee - 02_PRG_R24

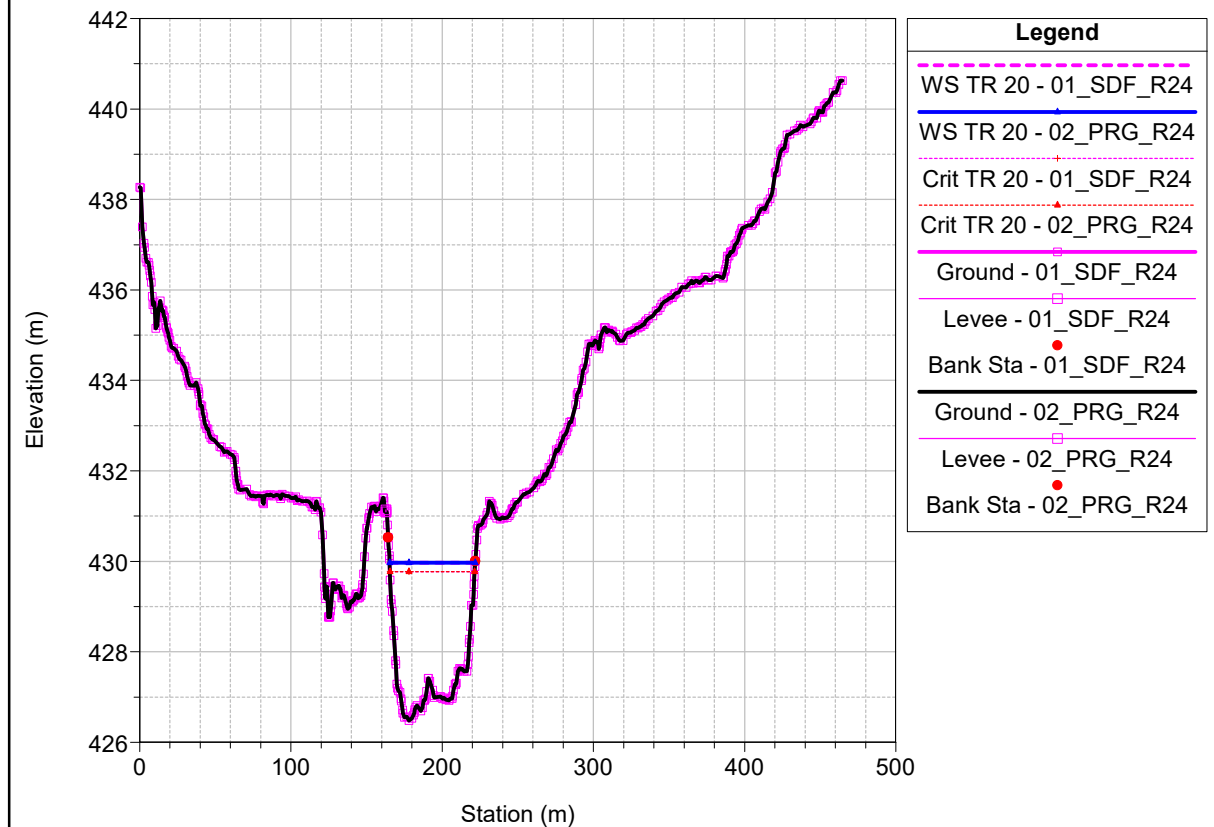
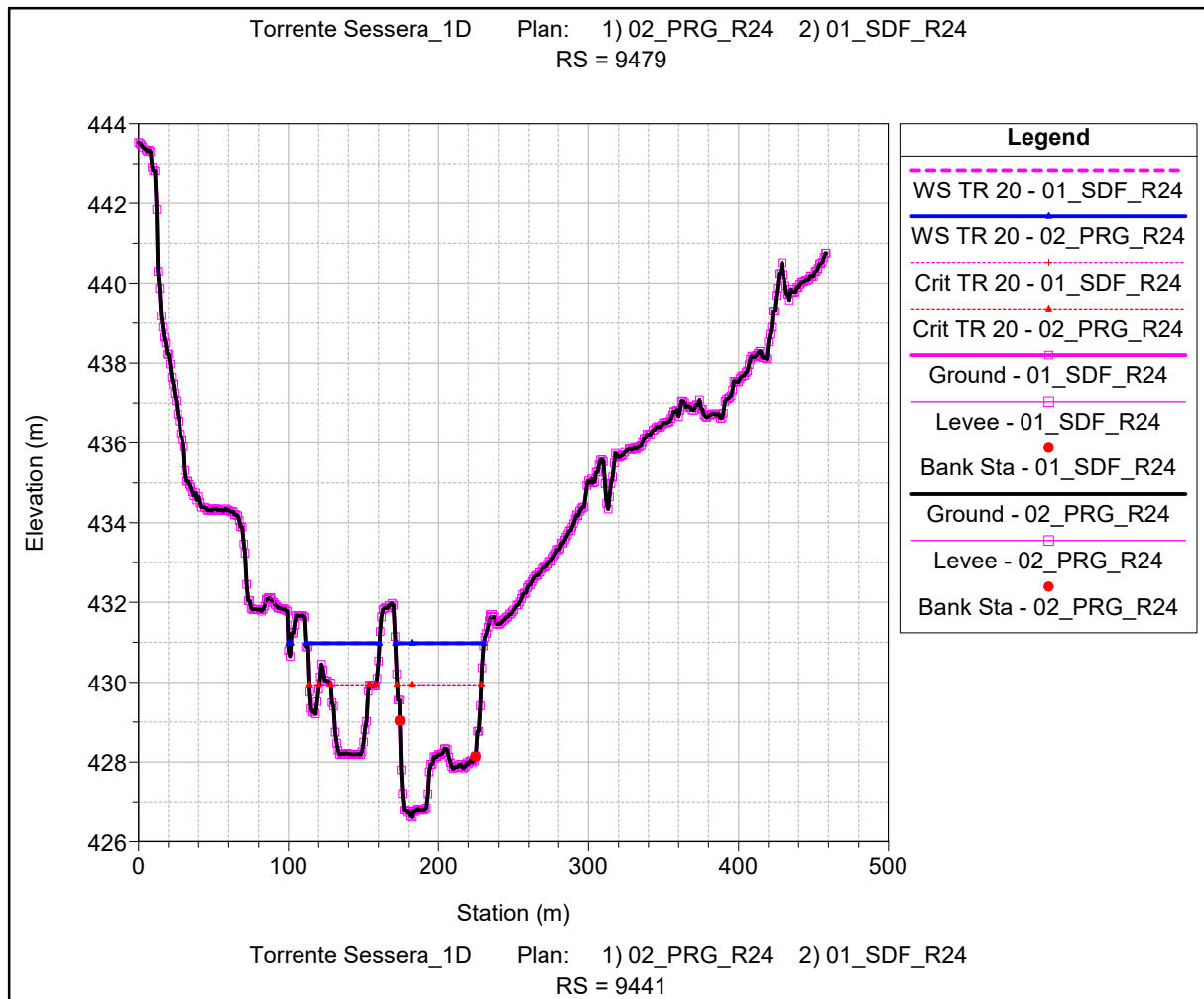
Bank Sta - 02_PRG_R24

Torrente Sessera_1D Plan: 1) 02_PRG_R24 2) 01_SDF_R24
RS = 9576

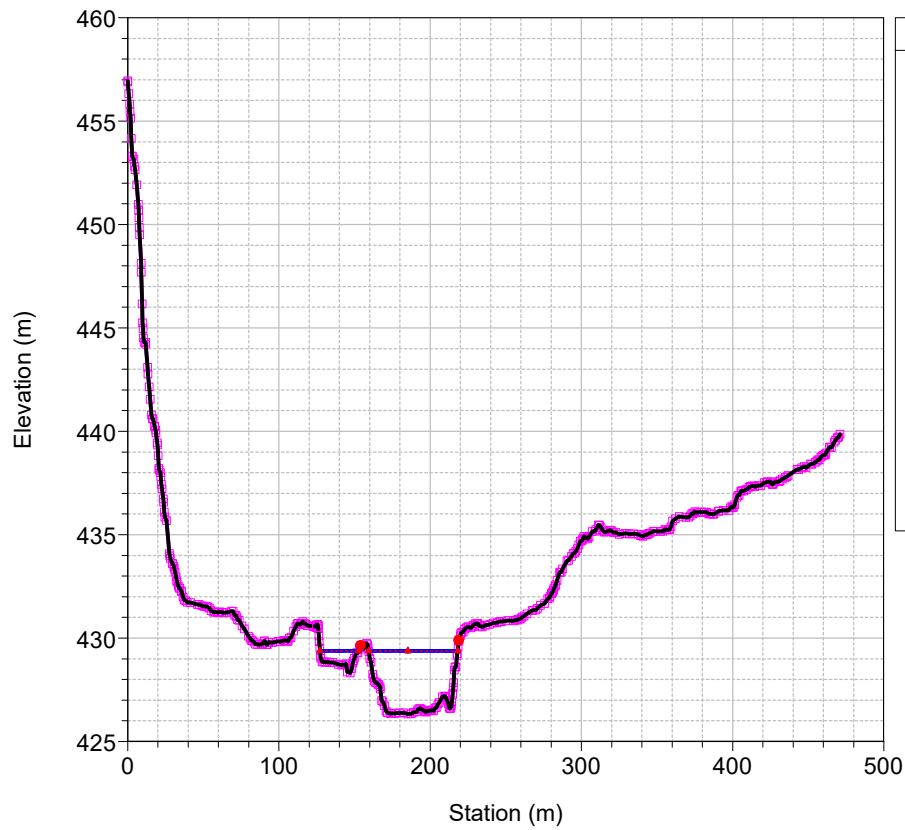


Torrente Sessera_1D Plan: 1) 02_PRG_R24 2) 01_SDF_R24
RS = 9527



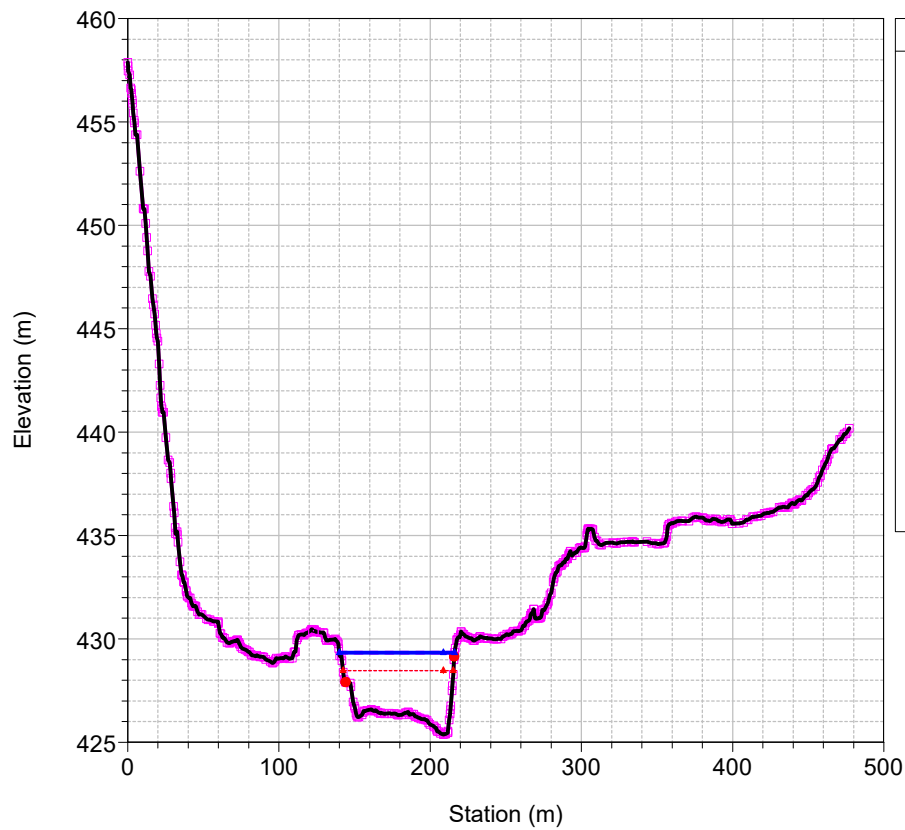


Torrente Sessera_1D Plan: 1) 02_PRG_R24 2) 01_SDF_R24
RS = 9402

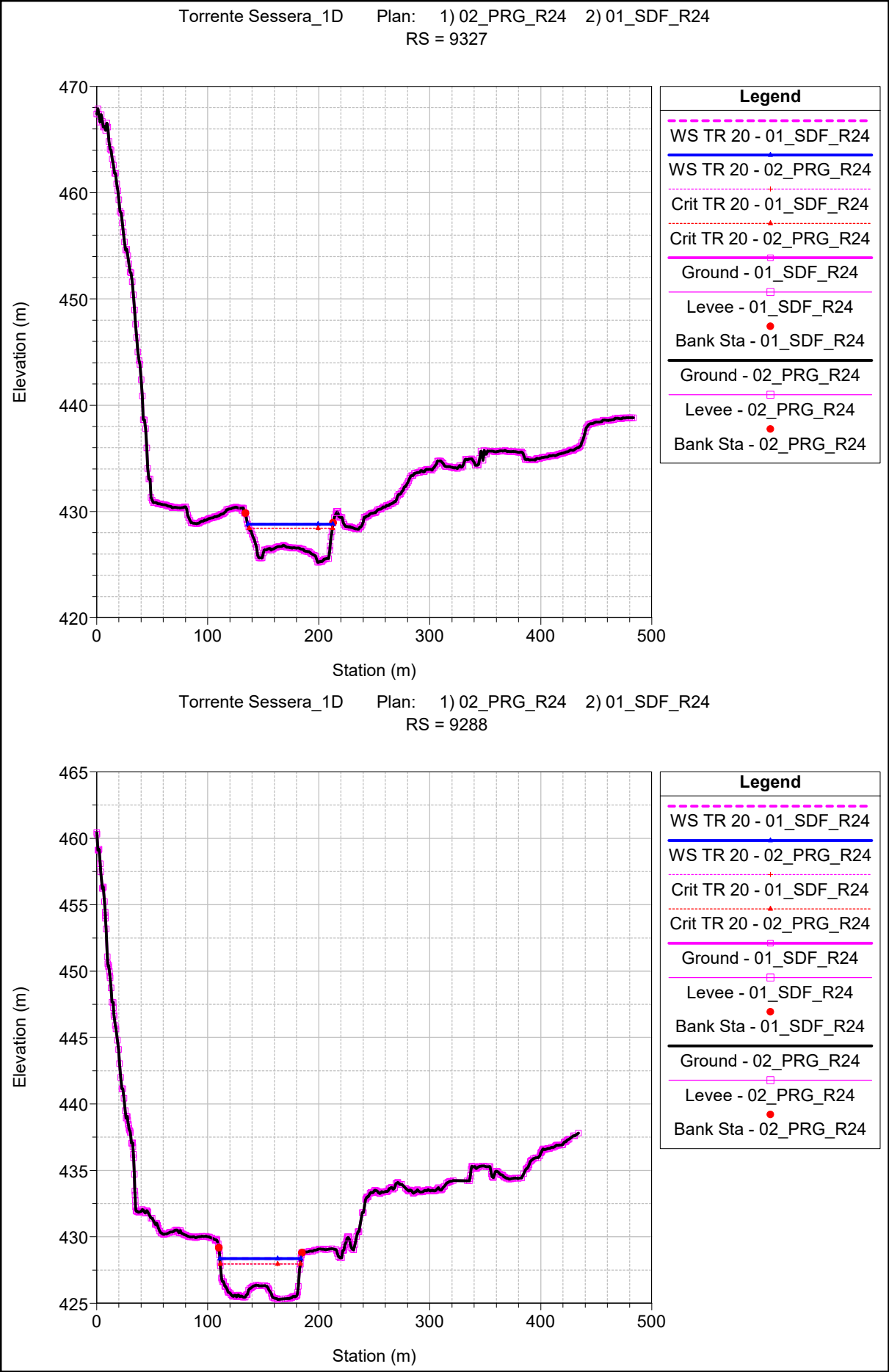


Legend	
WS TR 20 - 01_SDF_R24	
Crit TR 20 - 01_SDF_R24	
WS TR 20 - 02_PRG_R24	
Crit TR 20 - 02_PRG_R24	
Ground - 01_SDF_R24	
Levee - 01_SDF_R24	
Bank Sta - 01_SDF_R24	
Ground - 02_PRG_R24	
Levee - 02_PRG_R24	
Bank Sta - 02_PRG_R24	

Torrente Sessera_1D Plan: 1) 02_PRG_R24 2) 01_SDF_R24
RS = 9364



Legend	
WS TR 20 - 01_SDF_R24	
WS TR 20 - 02_PRG_R24	
Crit TR 20 - 02_PRG_R24	
Crit TR 20 - 01_SDF_R24	
Ground - 01_SDF_R24	
Levee - 01_SDF_R24	
Bank Sta - 01_SDF_R24	
Ground - 02_PRG_R24	
Levee - 02_PRG_R24	
Bank Sta - 02_PRG_R24	



Torrente Sessera_1D

Plan: 1) 02_PRG_R24 2) 01_SDF_R24

RS = 9288

Elevation (m)

Station (m)

Legend

WS TR 20 - 01_SDF_R24

WS TR 20 - 02_PRG_R24

Crit TR 20 - 01_SDF_R24

Crit TR 20 - 02_PRG_R24

Ground - 01_SDF_R24

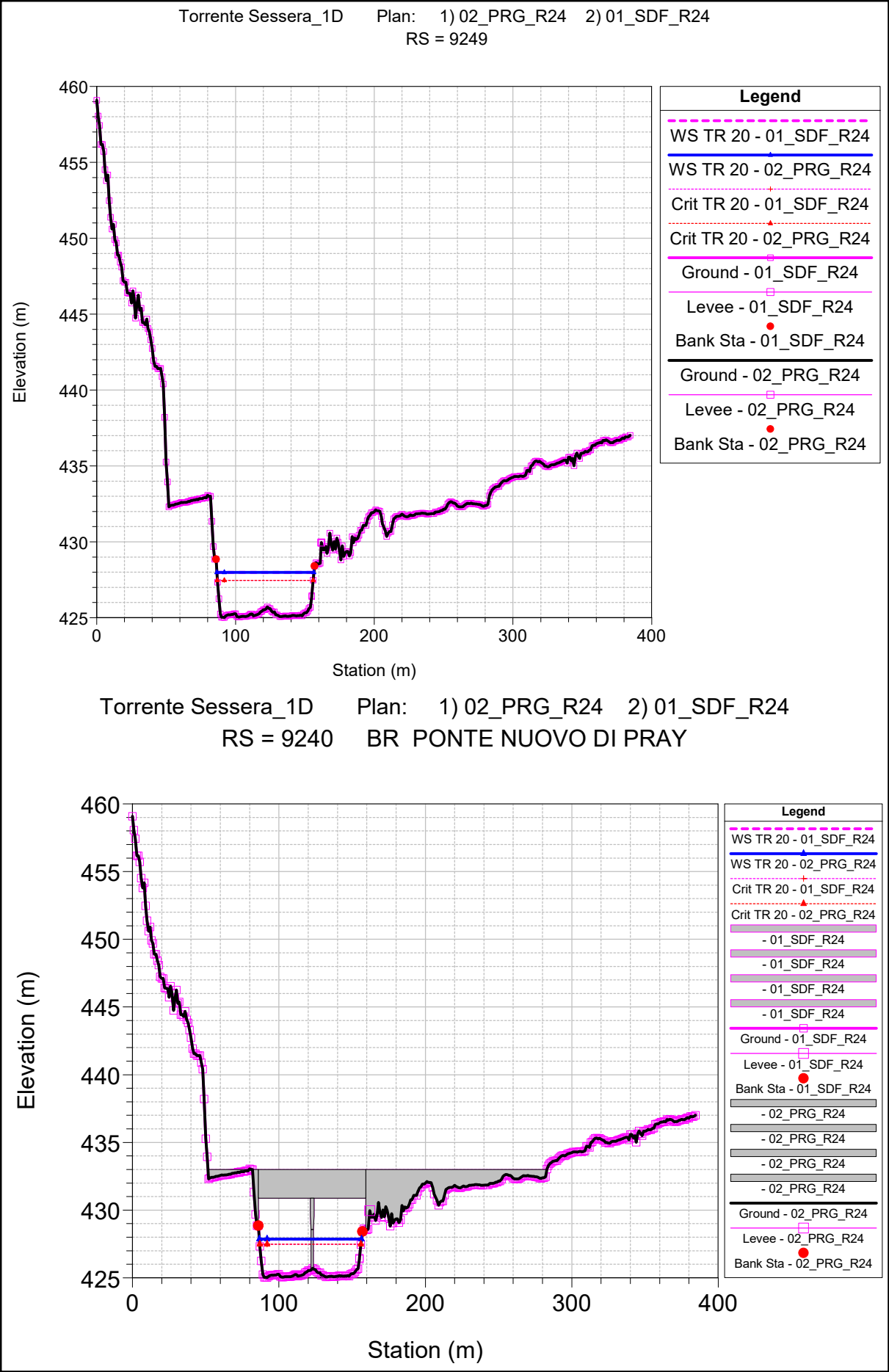
Levee - 01_SDF_R24

Bank Sta - 01_SDF_R24

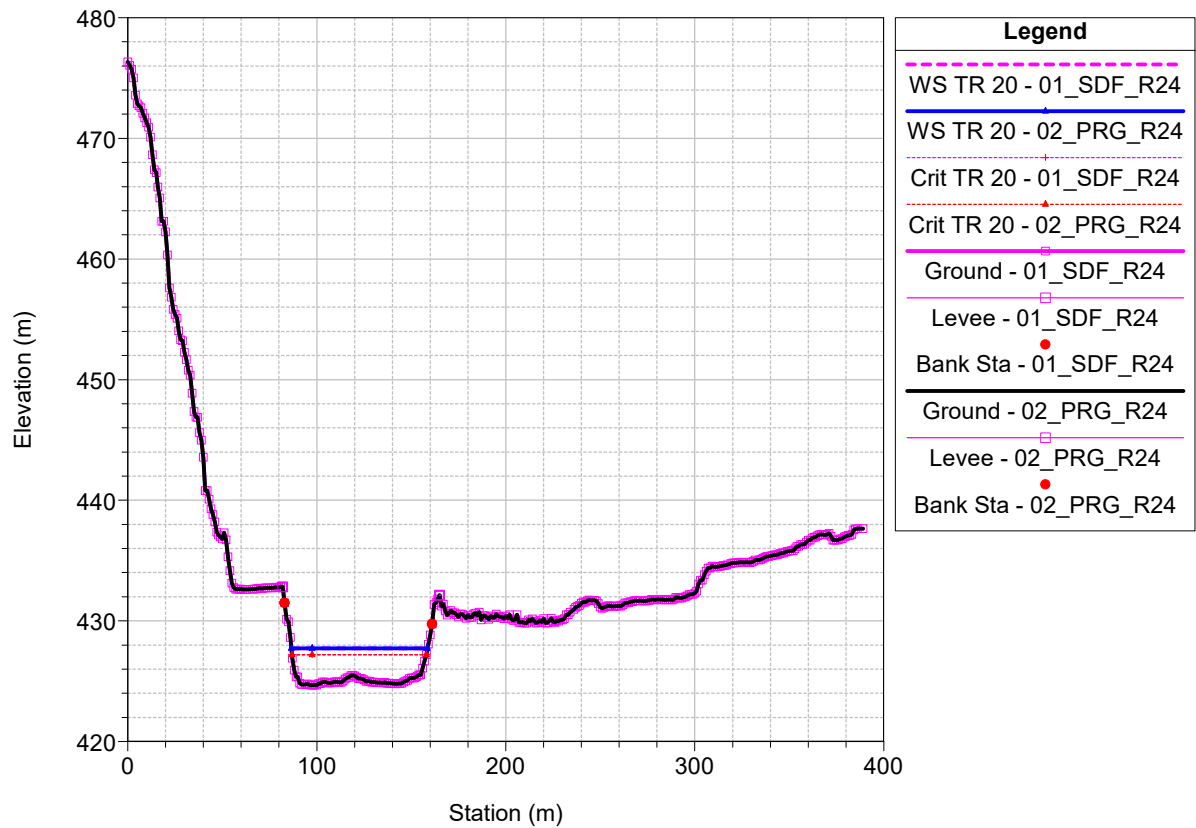
Ground - 02_PRG_R24

Levee - 02_PRG_R24

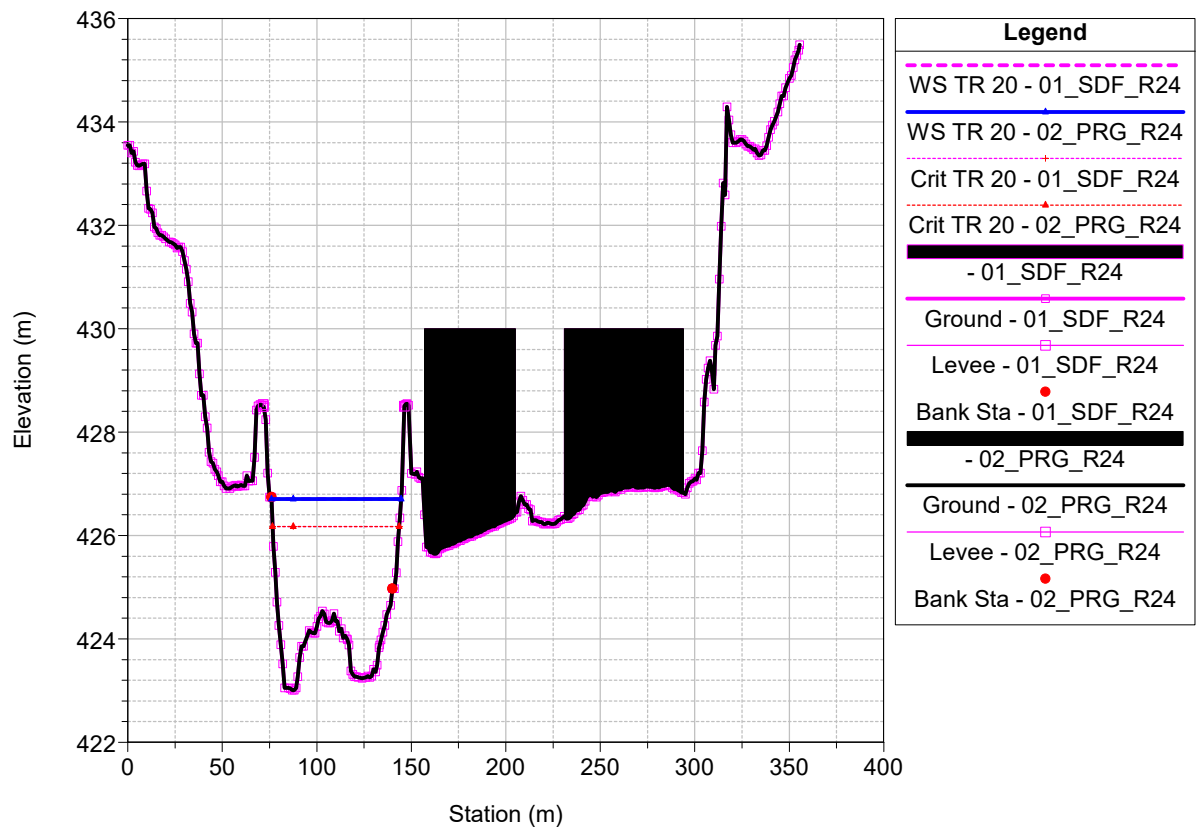
Bank Sta - 02_PRG_R24

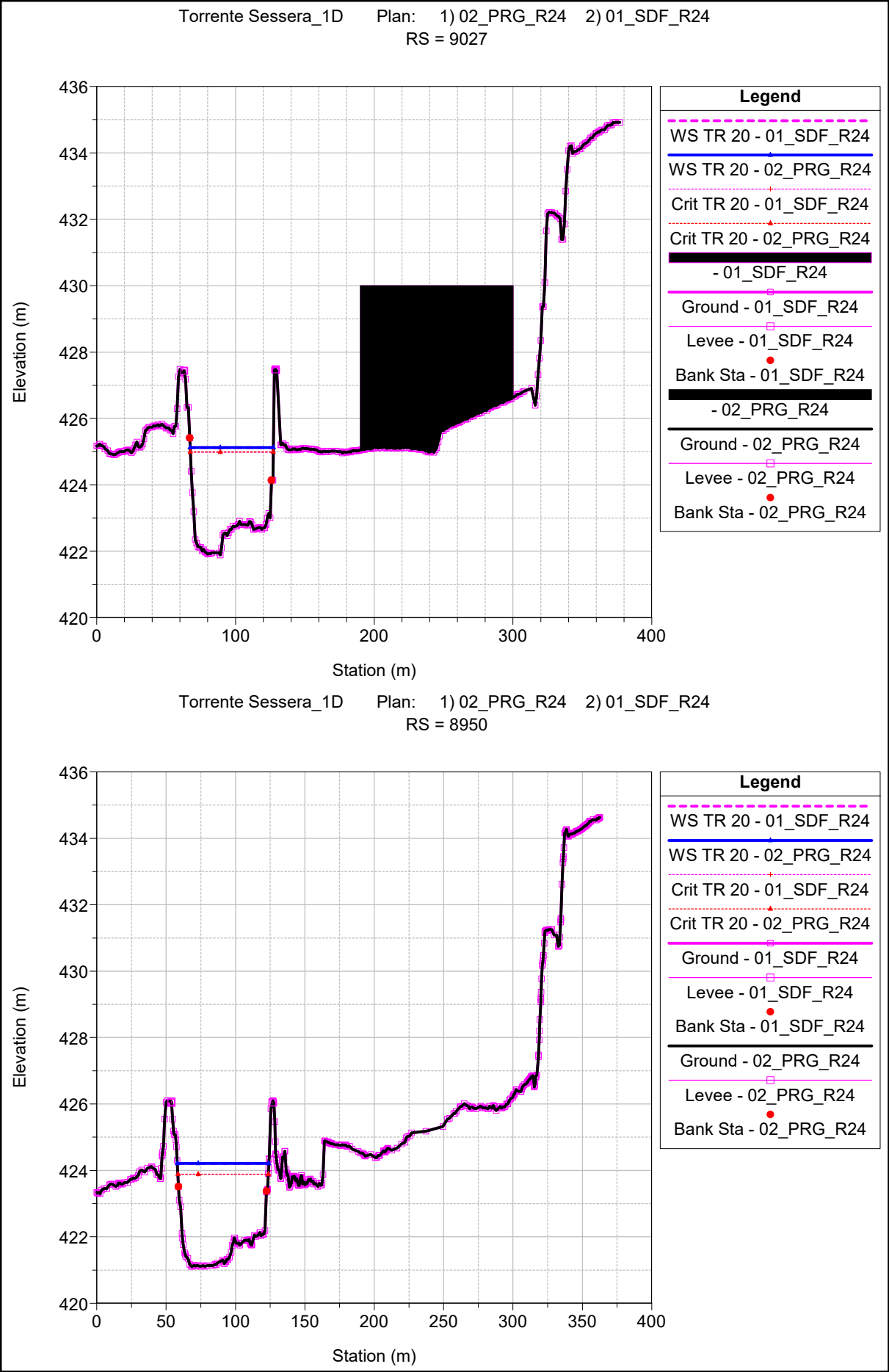


Torrente Sessera_1D Plan: 1) 02_PRG_R24 2) 01_SDF_R24
RS = 9228



Torrente Sessera_1D Plan: 1) 02_PRG_R24 2) 01_SDF_R24
RS = 9127





Torrente Sessera_1D

Plan: 1) 02_PRG_R24 2) 01_SDF_R24

RS = 8950

Elevation (m)

Station (m)

Legend

WS TR 20 - 01_SDF_R24

WS TR 20 - 02_PRG_R24

Crit TR 20 - 01_SDF_R24

Crit TR 20 - 02_PRG_R24

Ground - 01_SDF_R24

Levee - 01_SDF_R24

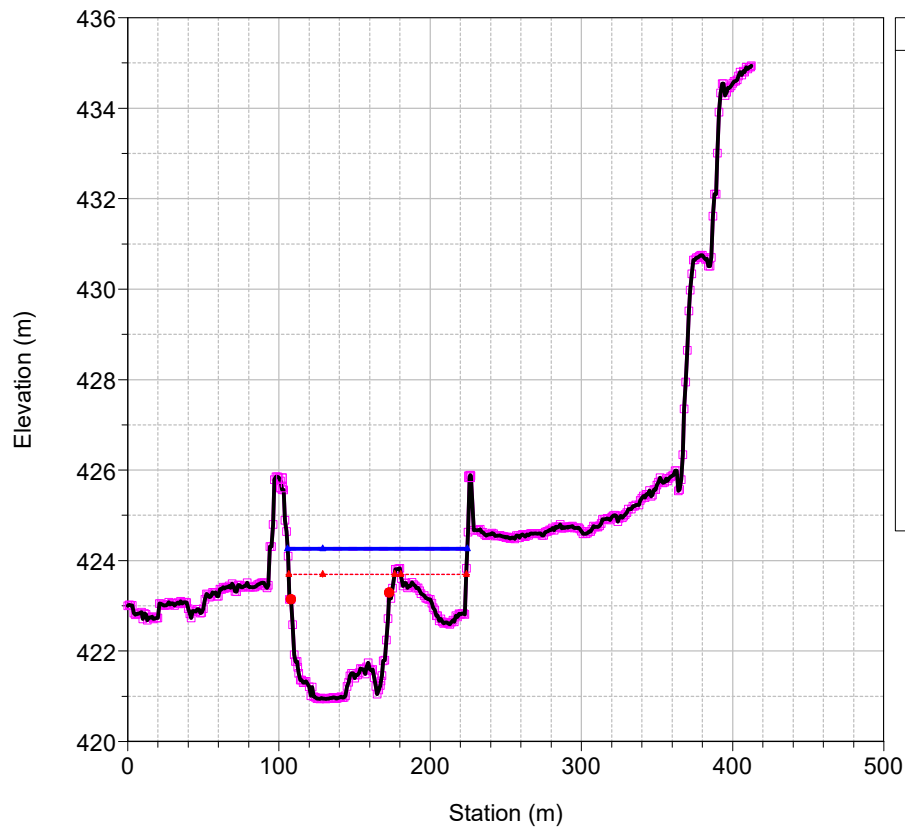
Bank Sta - 01_SDF_R24

Ground - 02_PRG_R24

Levee - 02_PRG_R24

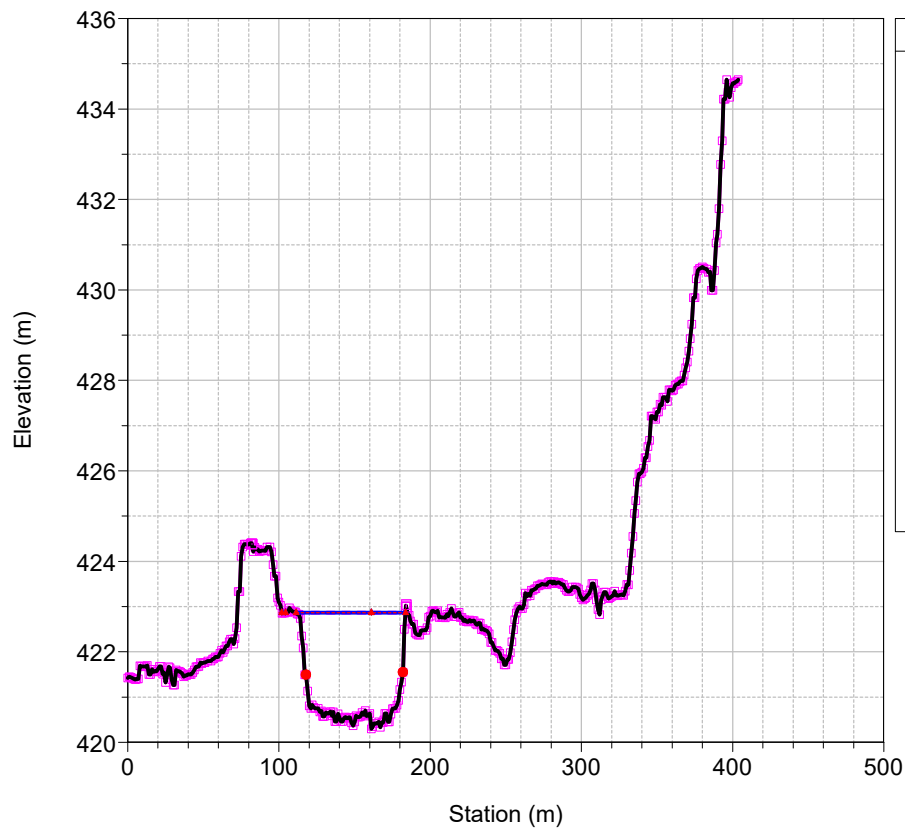
Bank Sta - 02_PRG_R24

Torrente Sessera_1D Plan: 1) 02_PRG_R24 2) 01_SDF_R24
RS = 8926

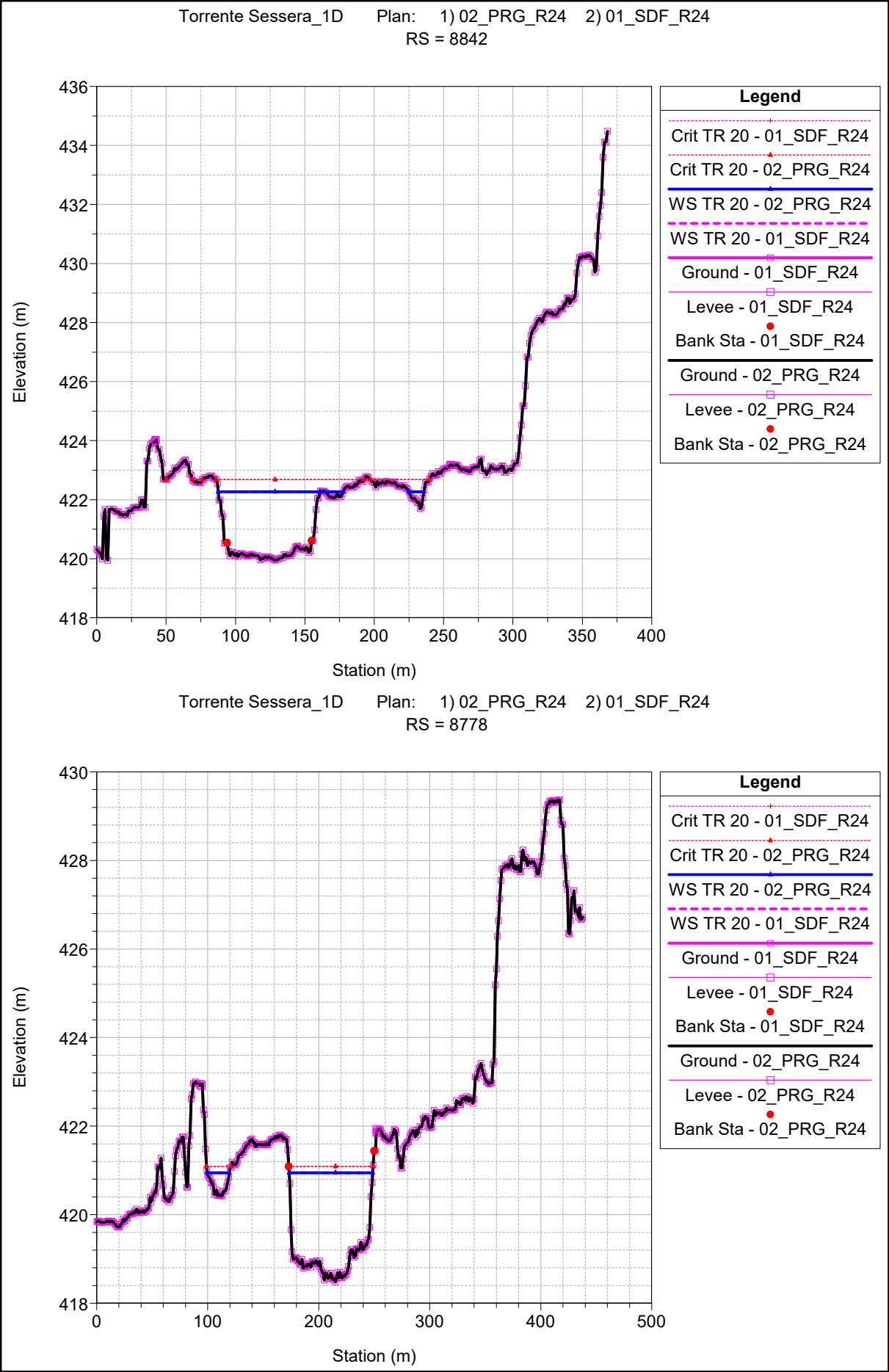


Legend	
WS TR 20 - 01_SDF_R24	-----
WS TR 20 - 02_PRG_R24	————
Crit TR 20 - 01_SDF_R24
Crit TR 20 - 02_PRG_R24	-----
Ground - 01_SDF_R24	————
Levee - 01_SDF_R24	————
Bank Sta - 01_SDF_R24	●
Ground - 02_PRG_R24	————
Levee - 02_PRG_R24	————
Bank Sta - 02_PRG_R24	●

Torrente Sessera_1D Plan: 1) 02_PRG_R24 2) 01_SDF_R24
RS = 8862



Legend	
WS TR 20 - 01_SDF_R24	-----
Crit TR 20 - 01_SDF_R24
WS TR 20 - 02_PRG_R24	————
Crit TR 20 - 02_PRG_R24	-----
Ground - 01_SDF_R24	————
Levee - 01_SDF_R24	————
Bank Sta - 01_SDF_R24	●
Ground - 02_PRG_R24	————
Levee - 02_PRG_R24	————
Bank Sta - 02_PRG_R24	●



Torrente Sessera_1D

Plan: 1) 02_PRG_R24 2) 01_SDF_R24

RS = 8778

Elevation (m)

Station (m)

Legend

Crit TR 20 - 01_SDF_R24

Crit TR 20 - 02_PRG_R24

WS TR 20 - 02_PRG_R24

WS TR 20 - 01_SDF_R24

Ground - 01_SDF_R24

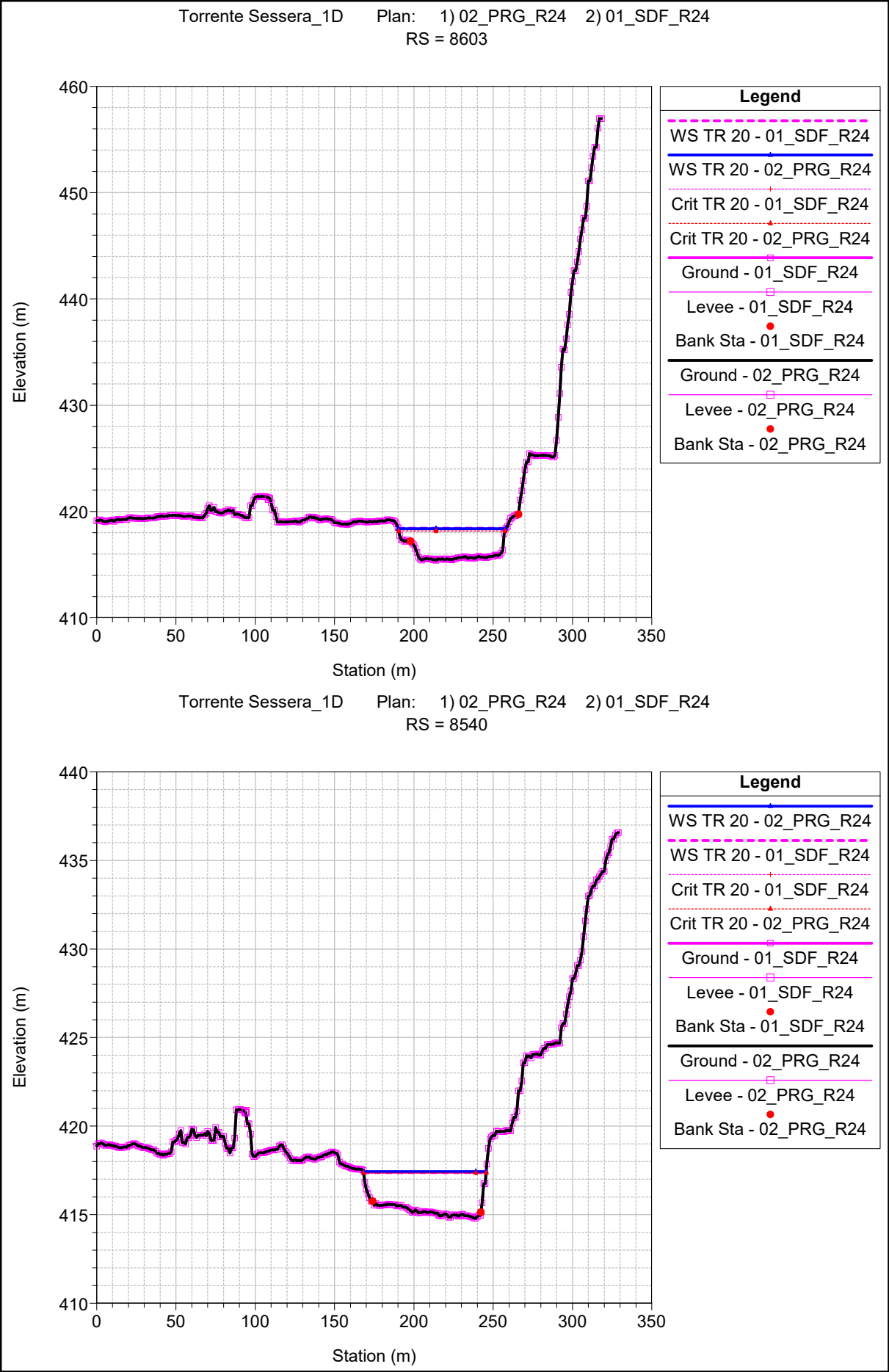
Levee - 01_SDF_R24

Bank Sta - 01_SDF_R24

Ground - 02_PRG_R24

Levee - 02_PRG_R24

Bank Sta - 02_PRG_R24



Torrente Sessera_1D

Plan: 1) 02_PRG_R24 2) 01_SDF_R24

RS = 8540

Elevation (m)

Station (m)

Legend

WS TR 20 - 02_PRG_R24

WS TR 20 - 01_SDF_R24

Crit TR 20 - 01_SDF_R24

Crit TR 20 - 02_PRG_R24

Ground - 01_SDF_R24

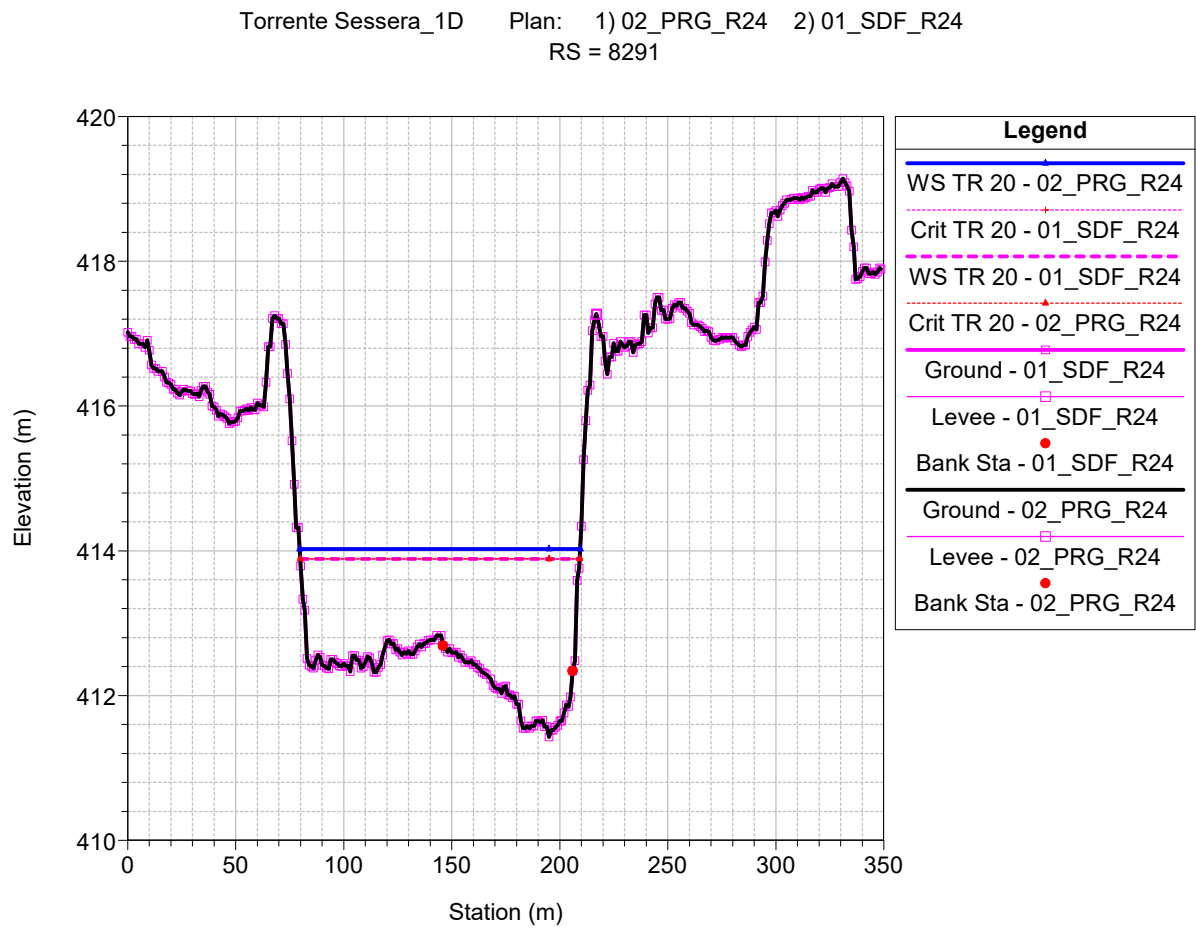
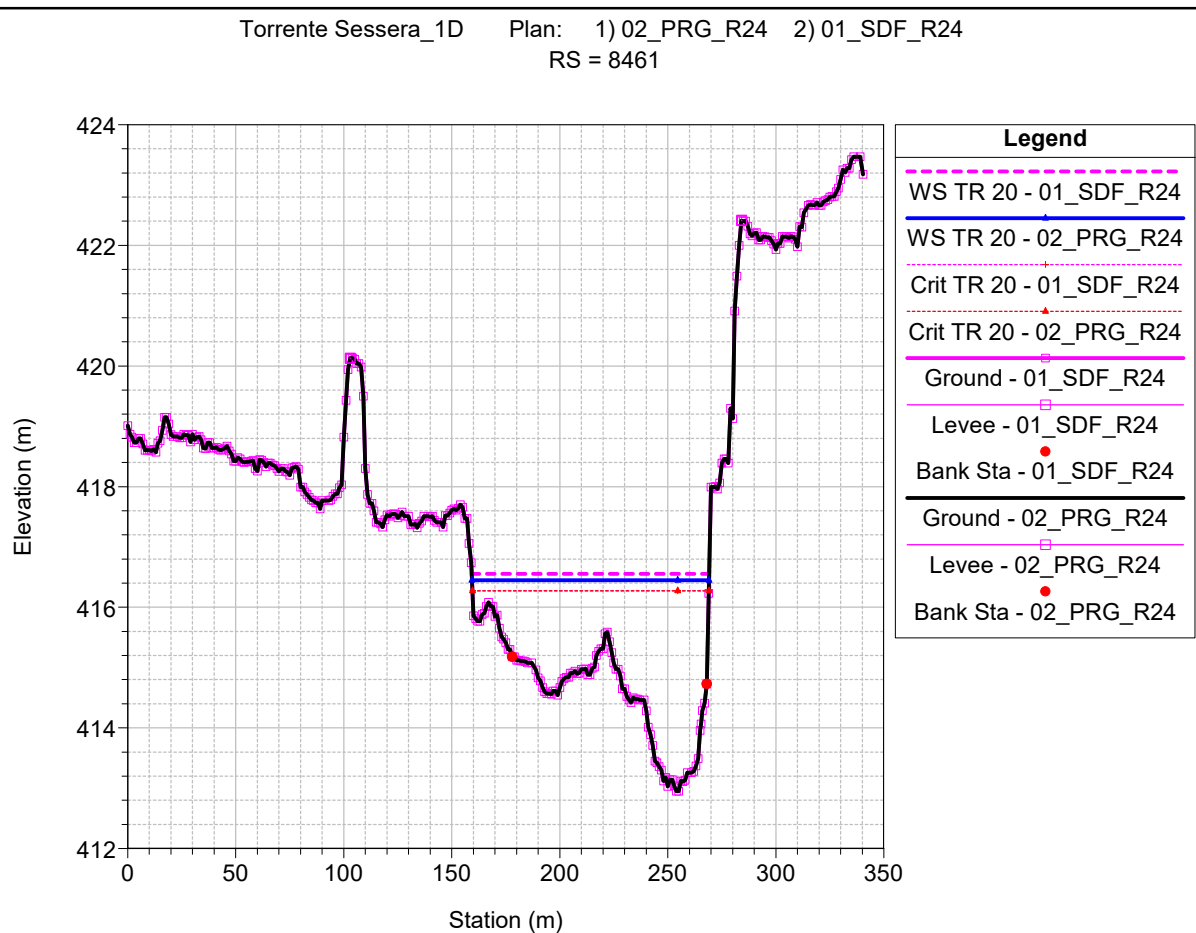
Levee - 01_SDF_R24

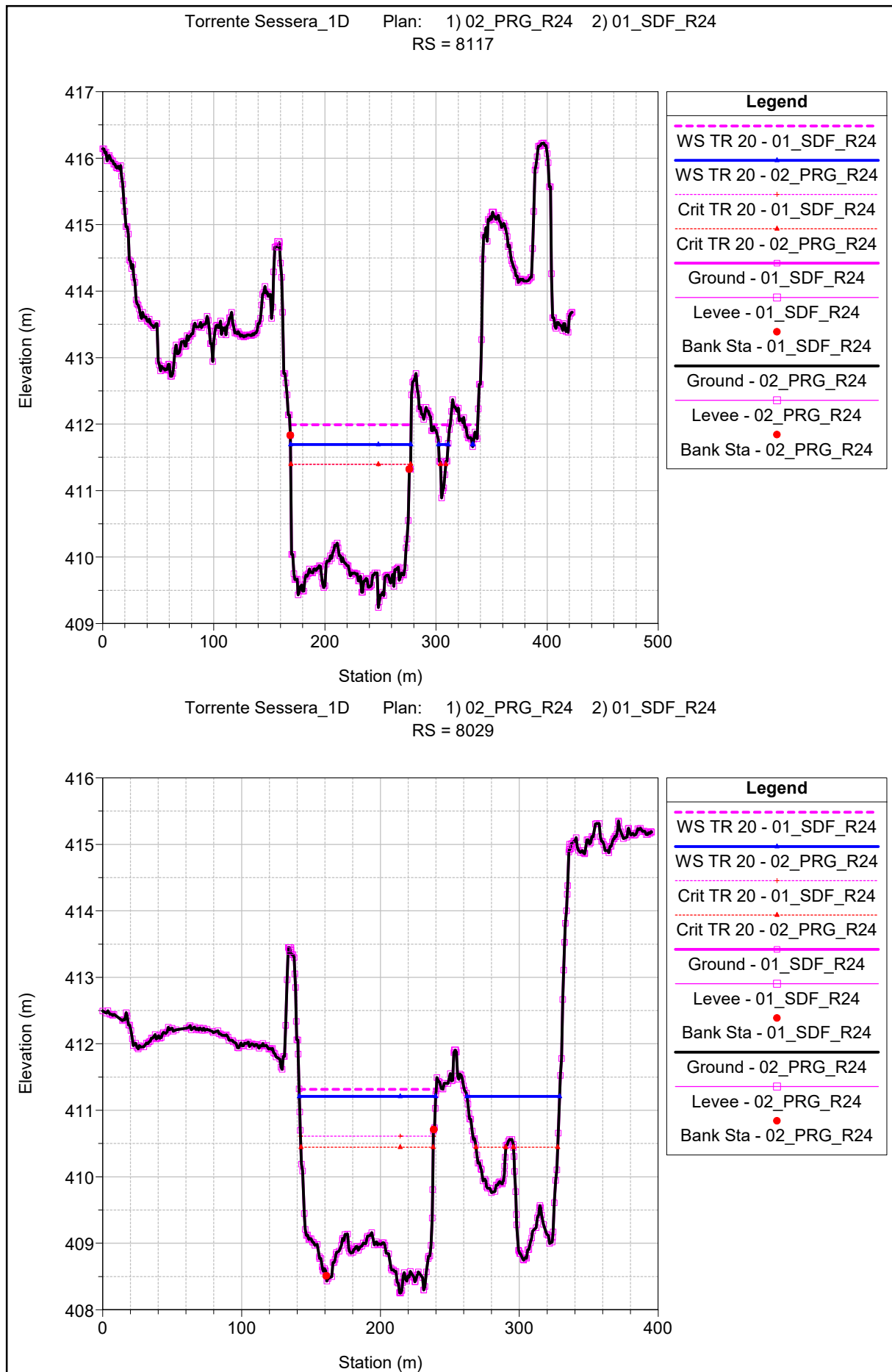
Bank Sta - 01_SDF_R24

Ground - 02_PRG_R24

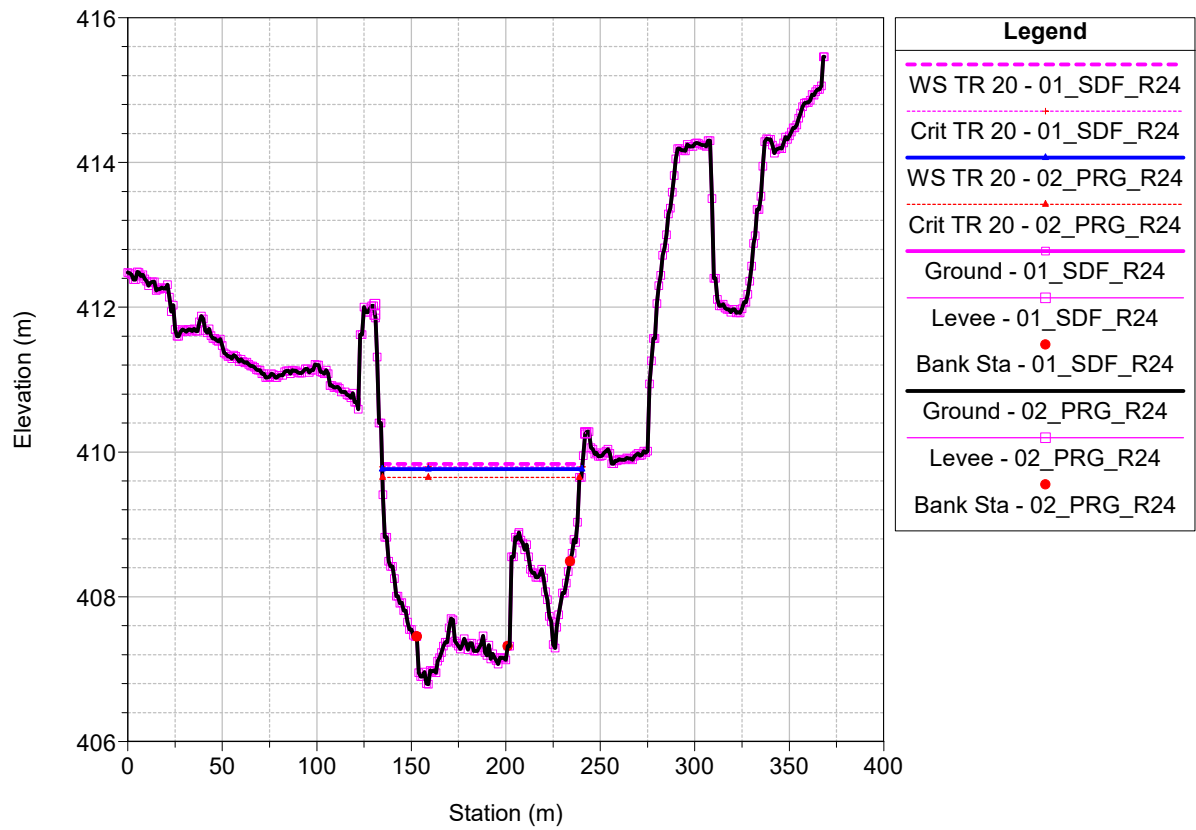
Levee - 02_PRG_R24

Bank Sta - 02_PRG_R24

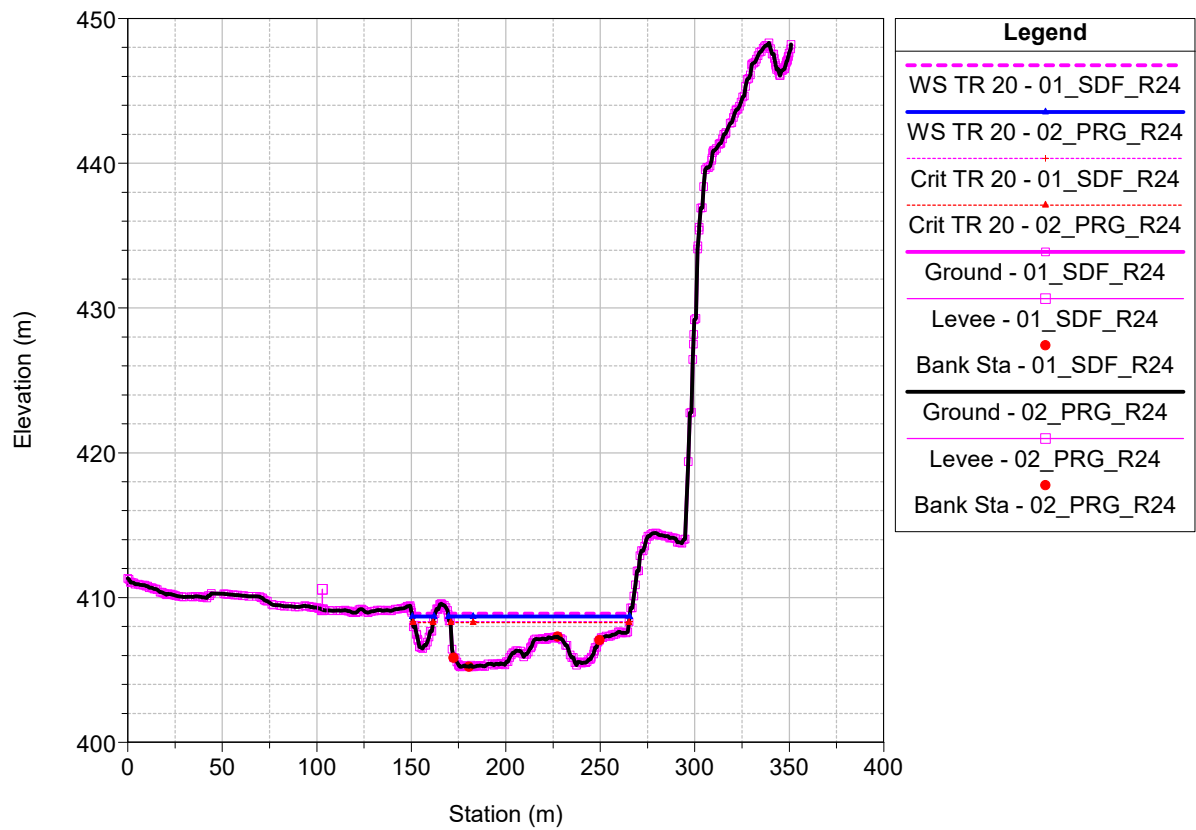




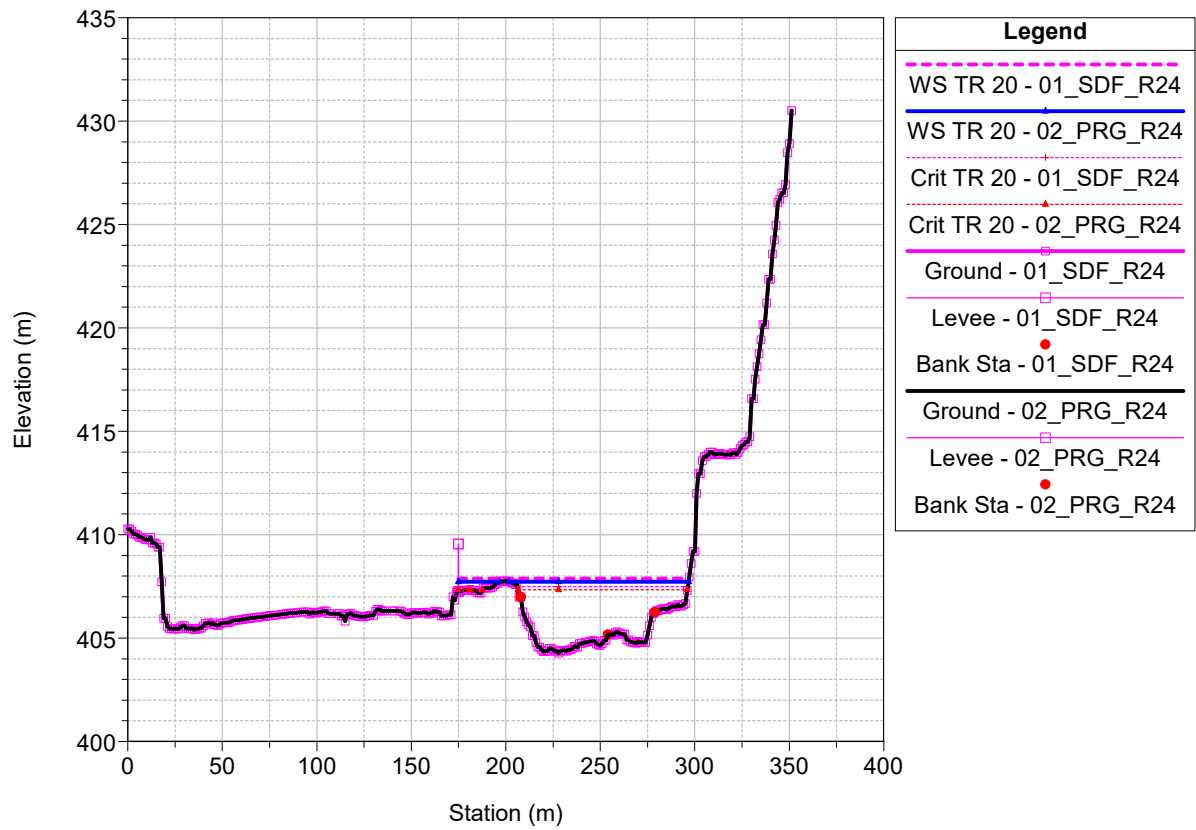
Torrente Sessera_1D Plan: 1) 02_PRG_R24 2) 01_SDF_R24
RS = 7939



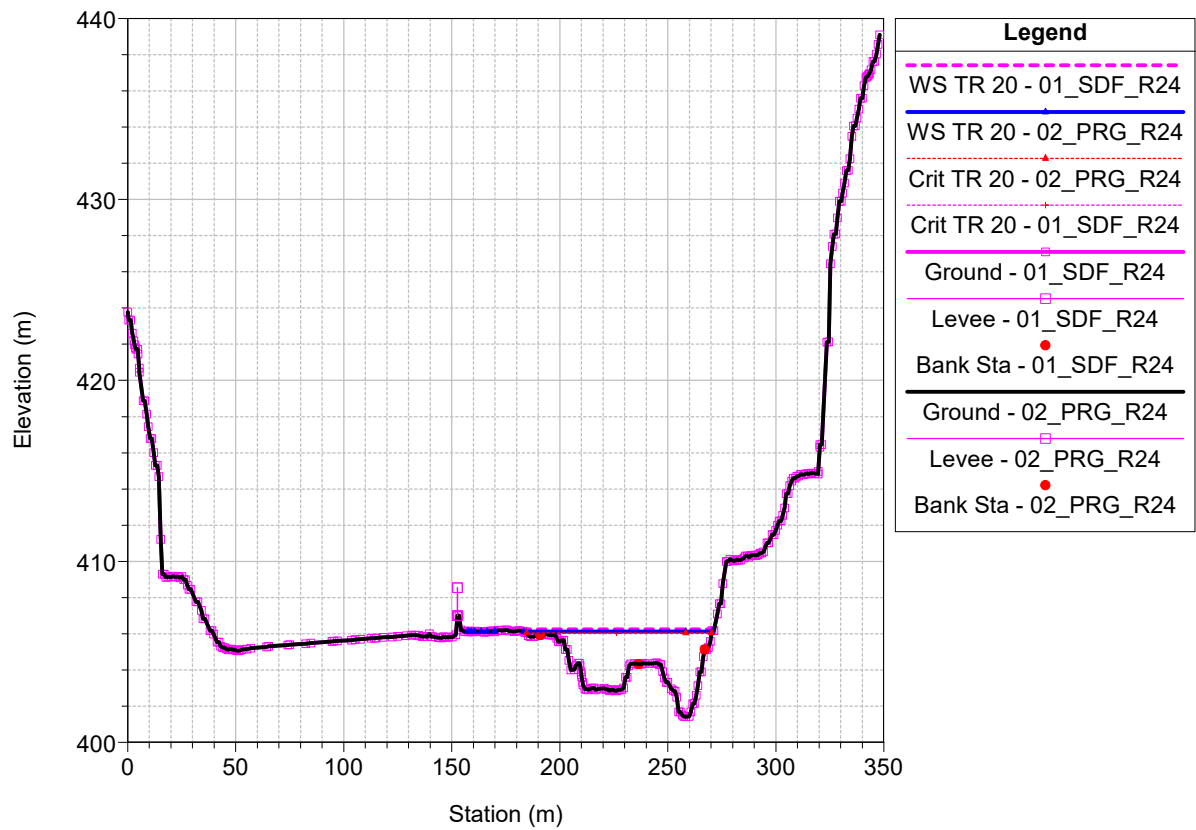
Torrente Sessera_1D Plan: 1) 02_PRG_R24 2) 01_SDF_R24
RS = 7842



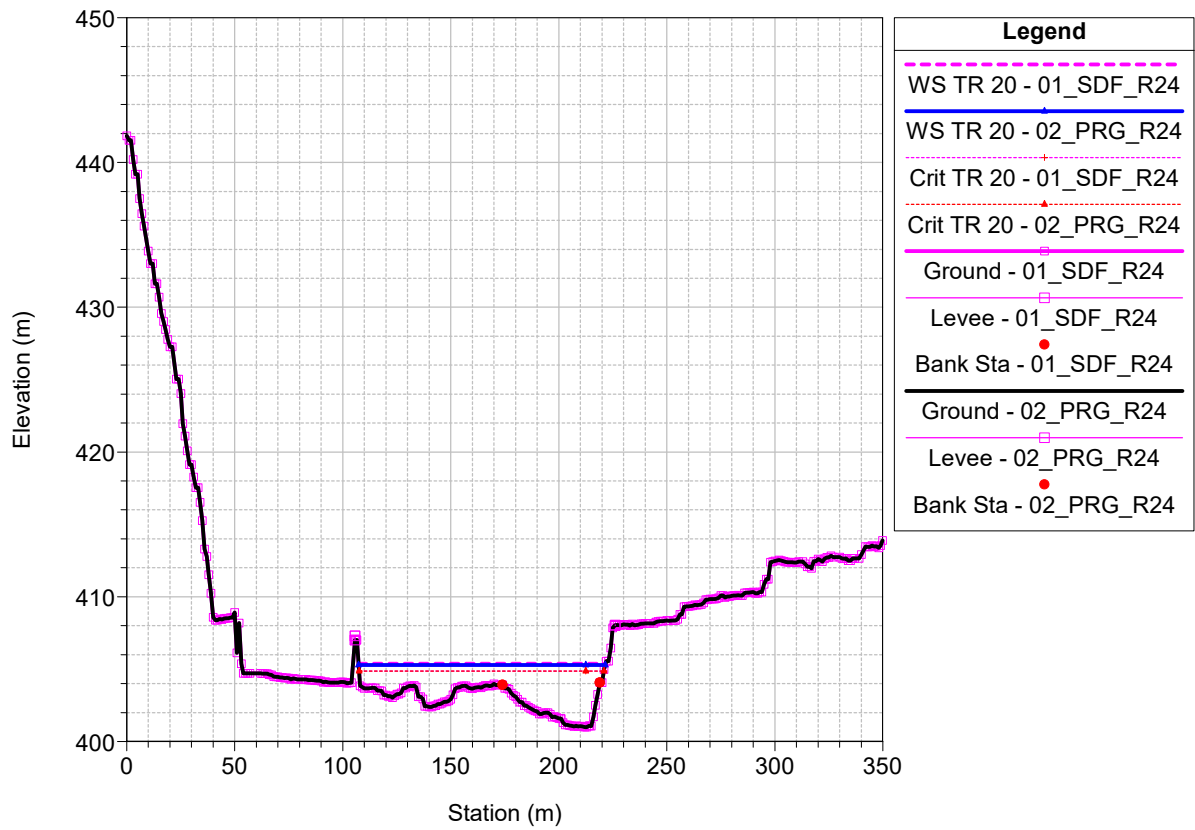
Torrente Sessera_1D Plan: 1) 02_PRG_R24 2) 01_SDF_R24
RS = 7754



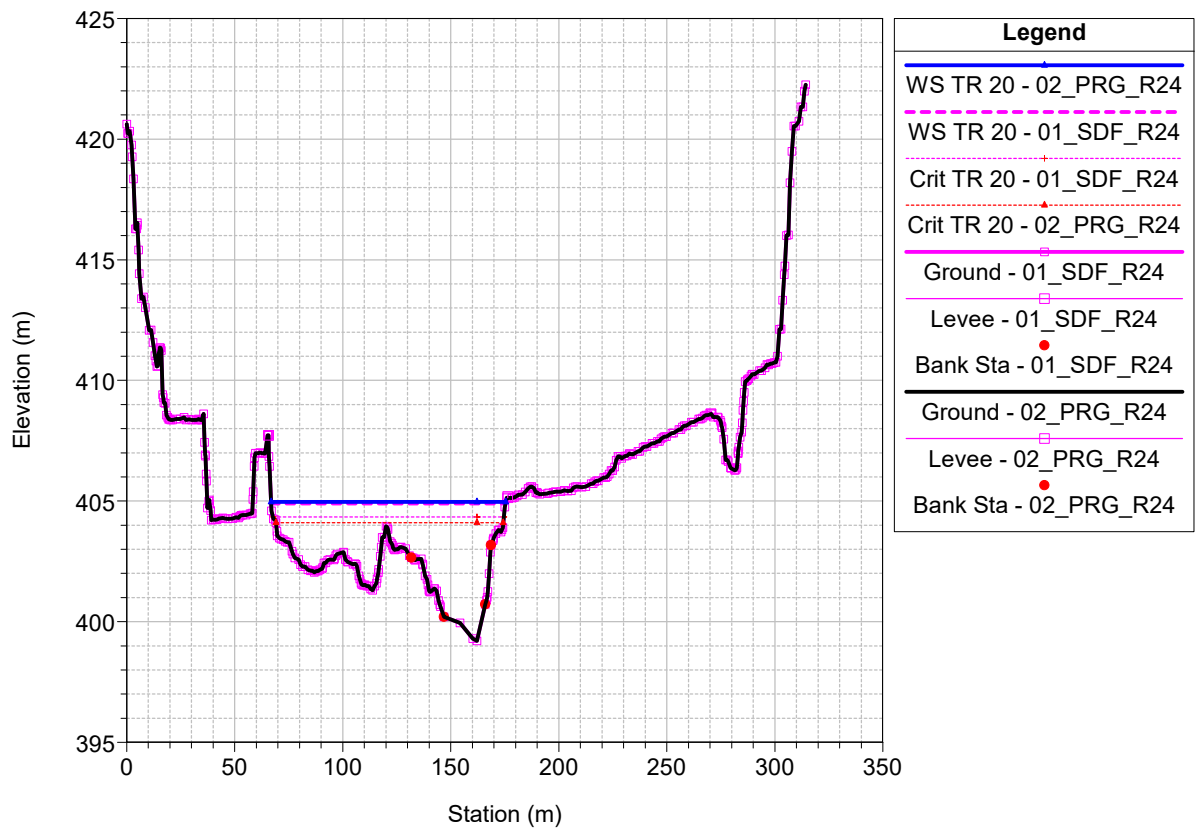
Torrente Sessera_1D Plan: 1) 02_PRG_R24 2) 01_SDF_R24
RS = 7653



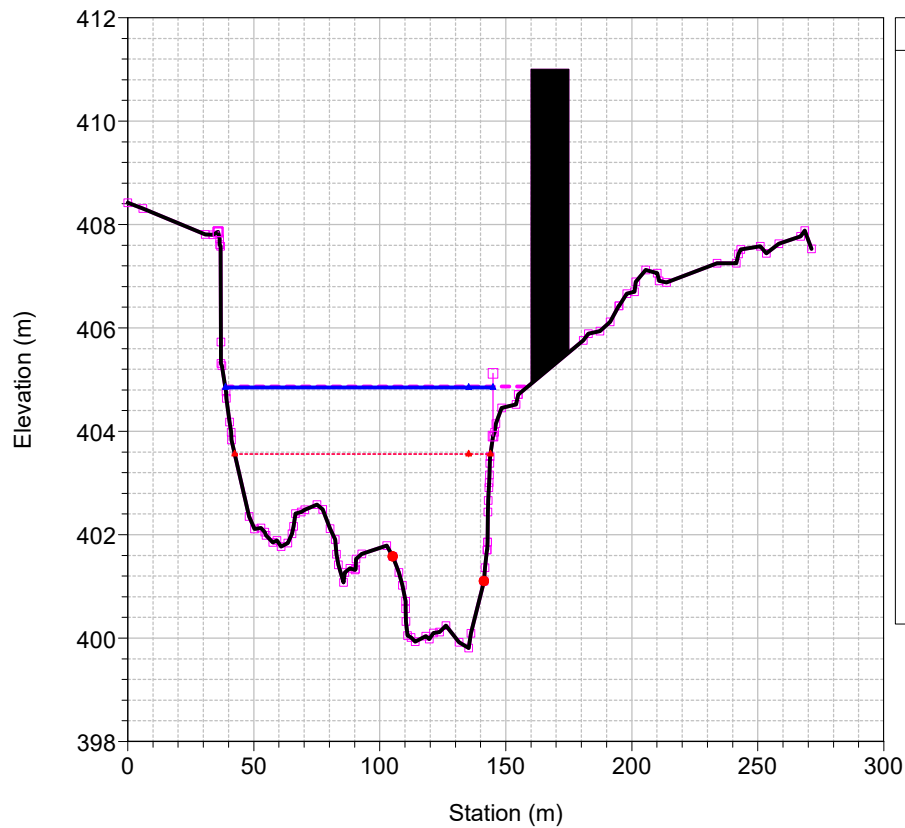
Torrente Sessera_1D Plan: 1) 02_PRG_R24 2) 01_SDF_R24
RS = 7556



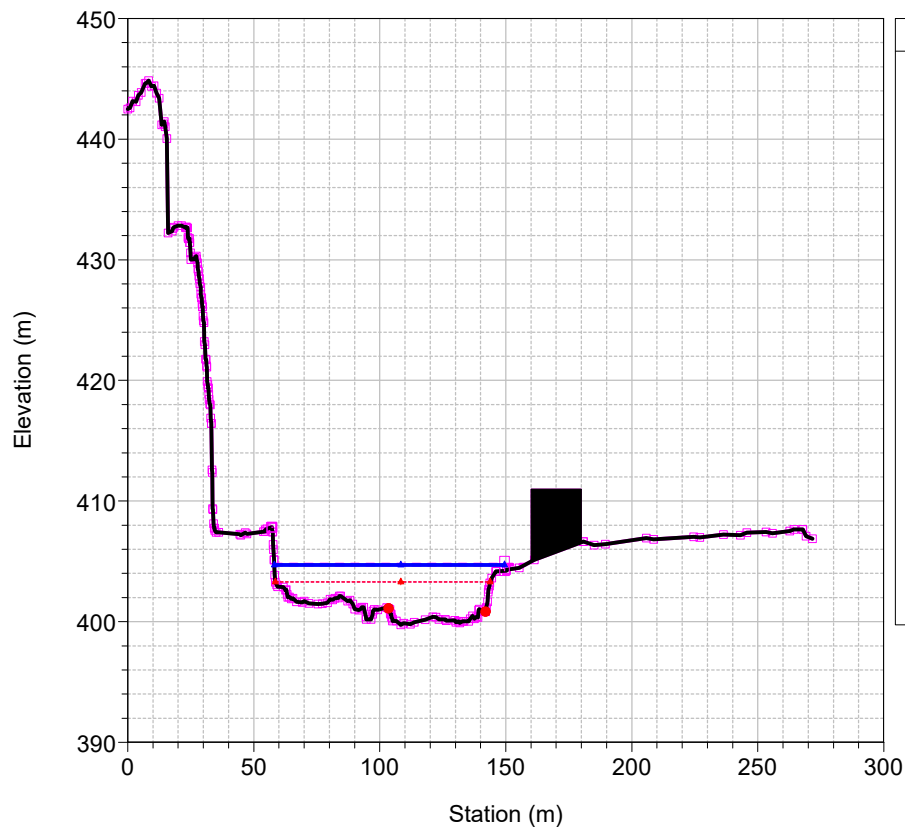
Torrente Sessera_1D Plan: 1) 02_PRG_R24 2) 01_SDF_R24
RS = 7485



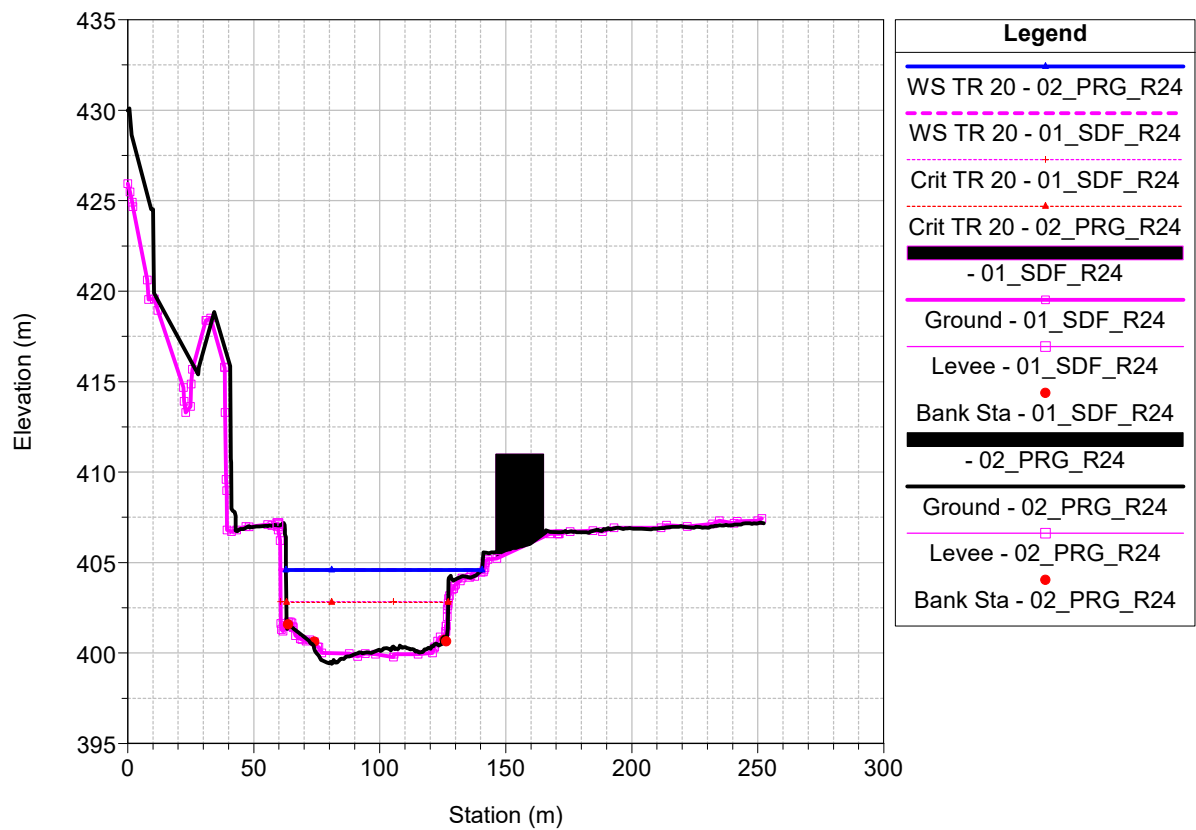
Torrente Sessera_1D Plan: 1) 02_PRG_R24 2) 01_SDF_R24
RS = 7435



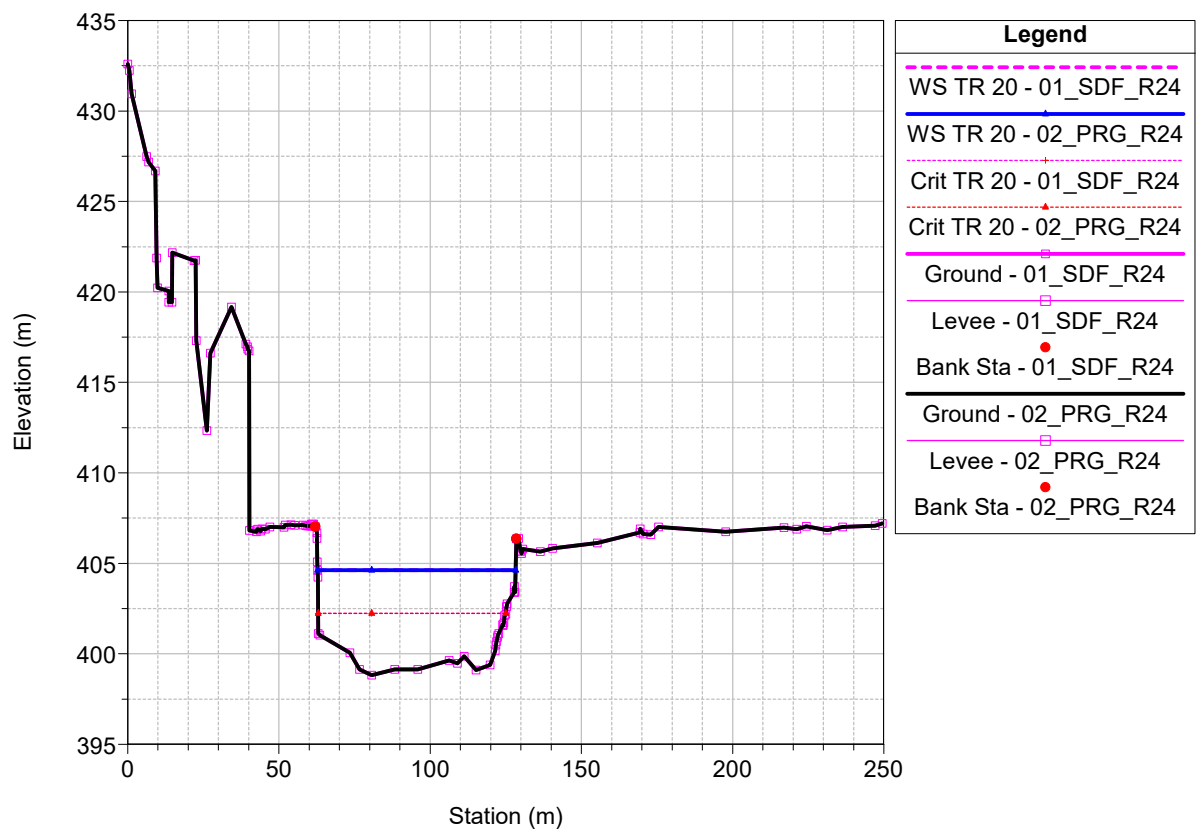
Torrente Sessera_1D Plan: 1) 02_PRG_R24 2) 01_SDF_R24
RS = 7409

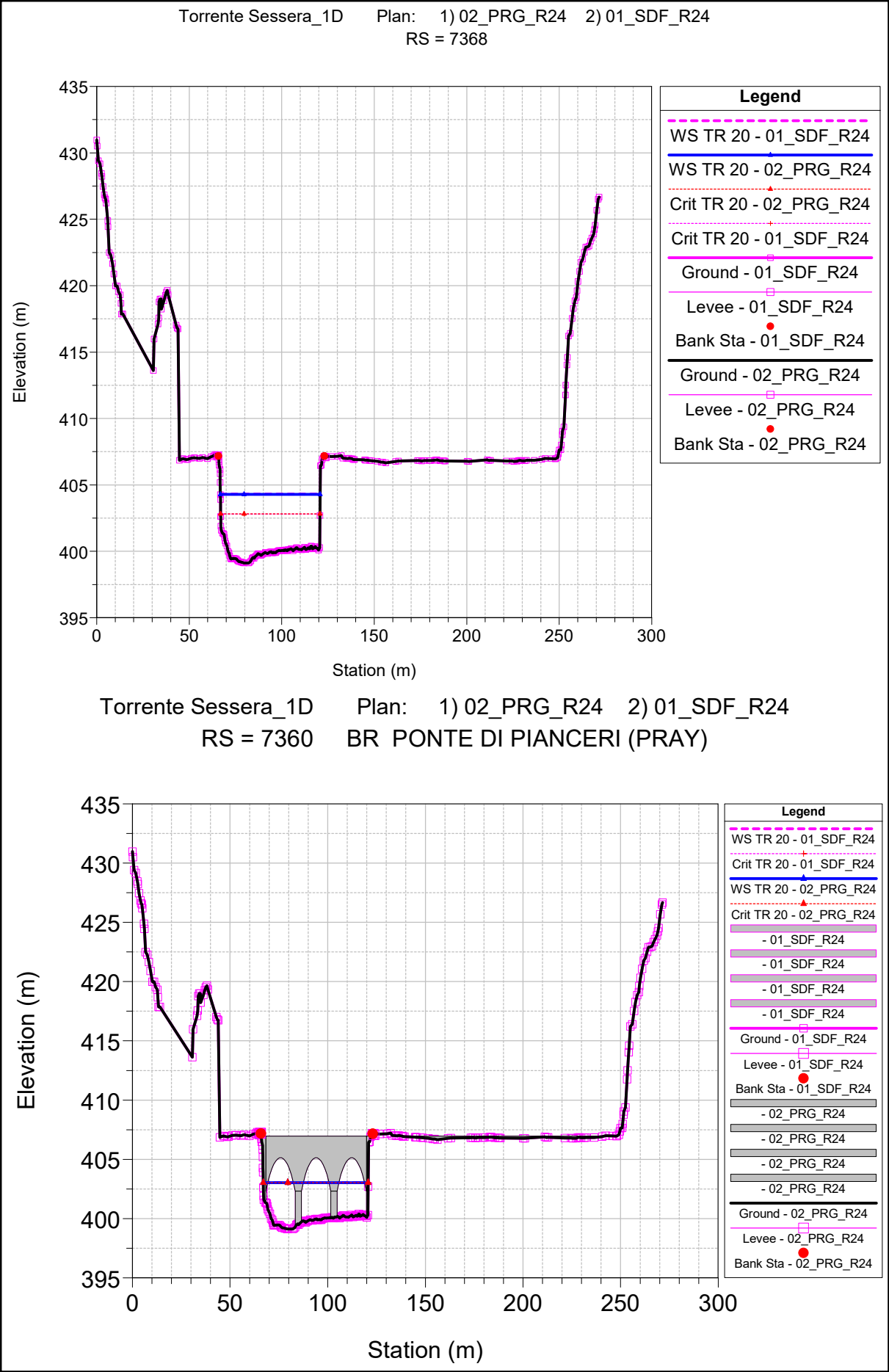


Torrente Sessera_1D Plan: 1) 02_PRG_R24 2) 01_SDF_R24
RS = 7386 Soglia condotta CORDAR

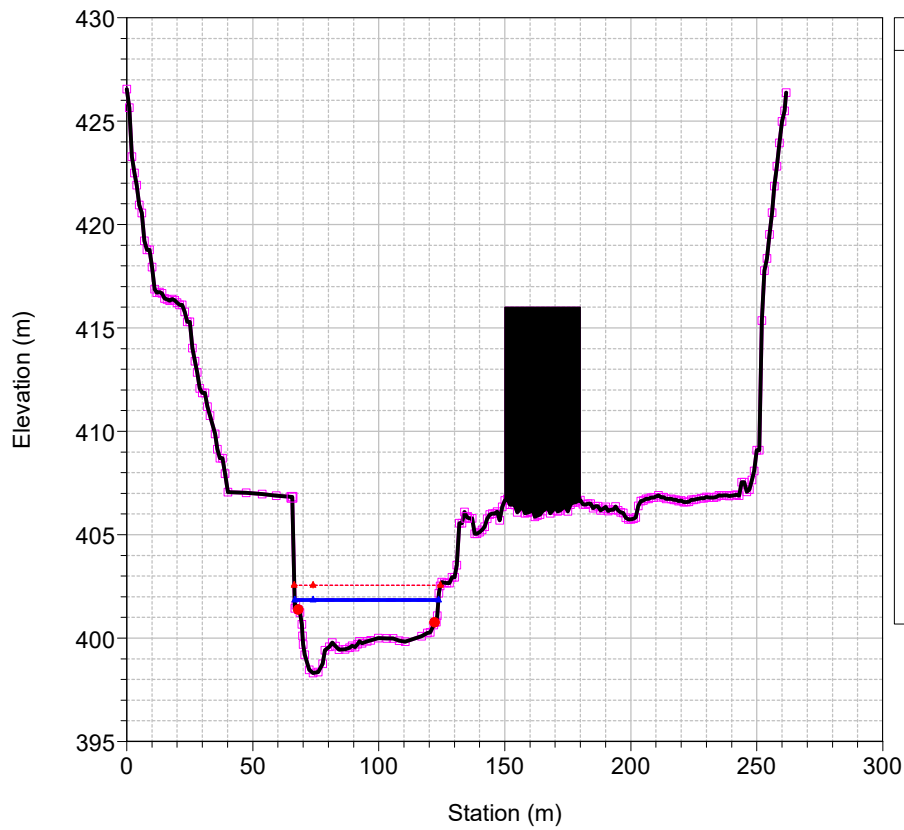


Torrente Sessera_1D Plan: 1) 02_PRG_R24 2) 01_SDF_R24
RS = 7374



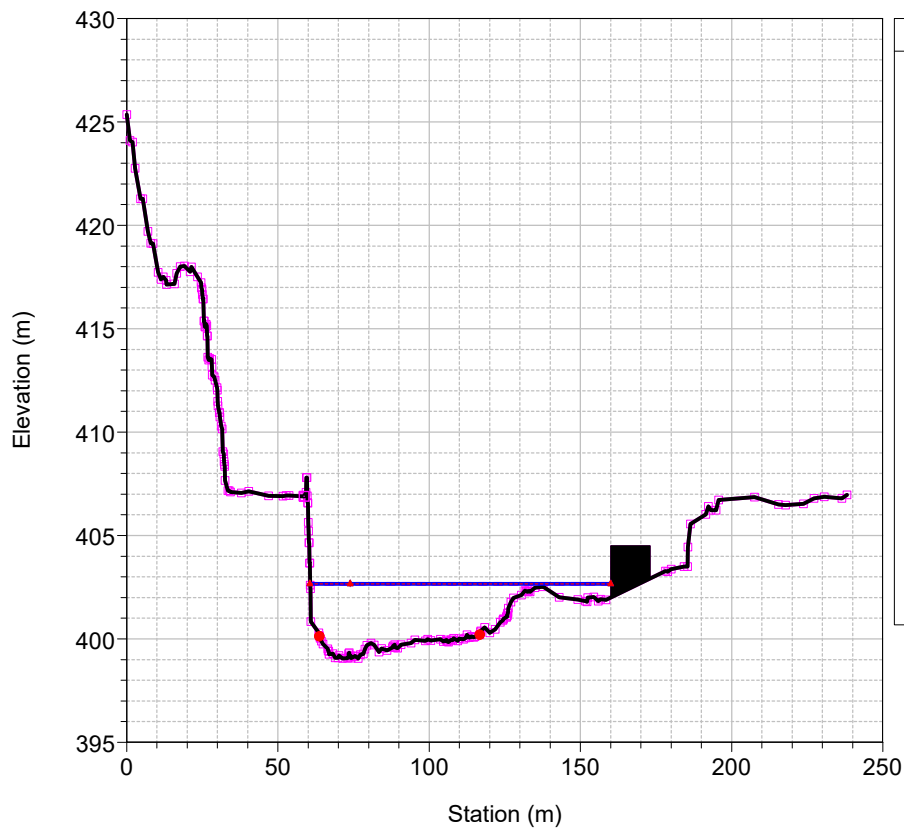


Torrente Sessera_1D Plan: 1) 02_PRG_R24 2) 01_SDF_R24
RS = 7354

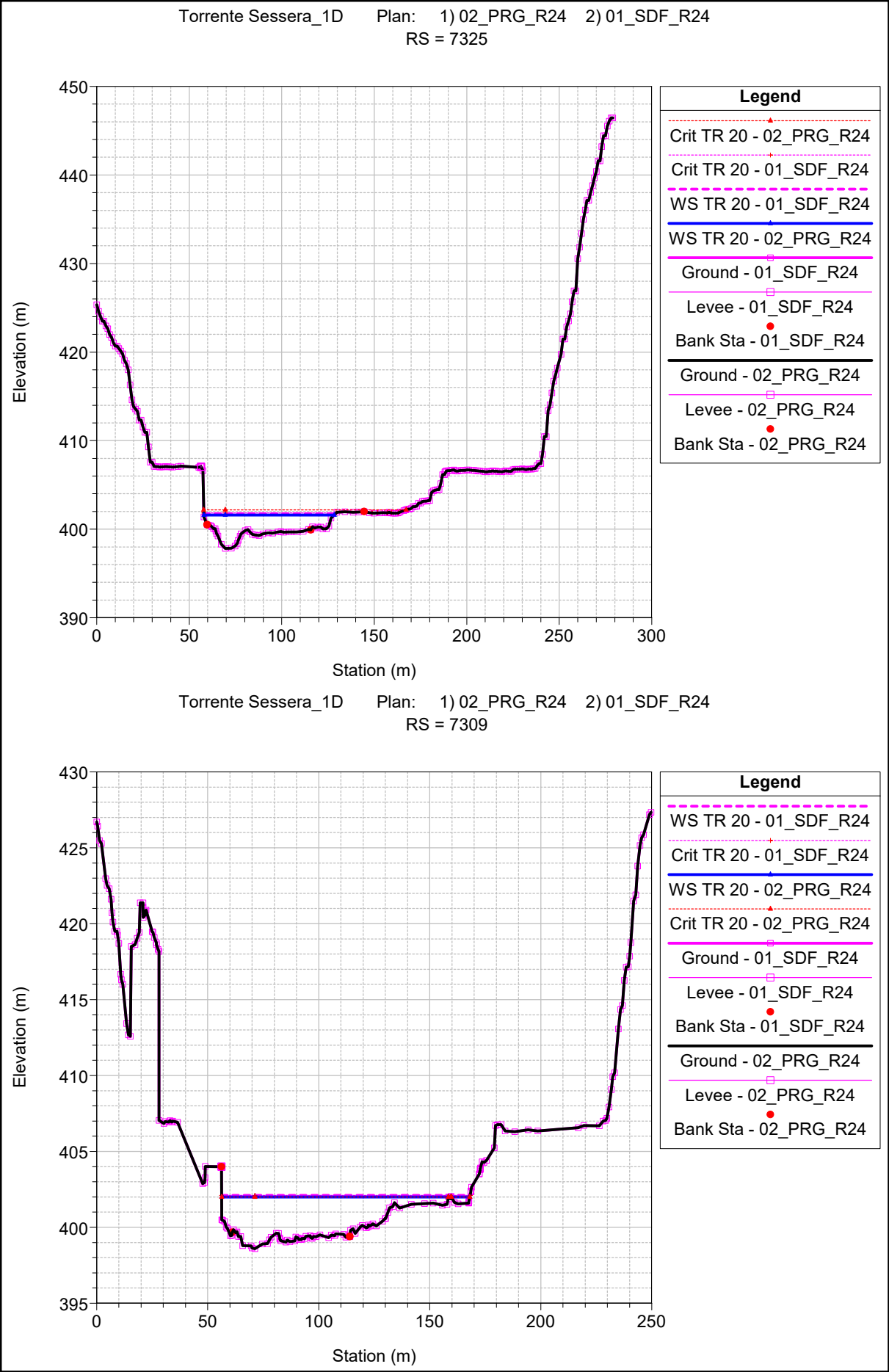


Legend	
---	Crit TR 20 - 01_SDF_R24
---	Crit TR 20 - 02_PRG_R24
---	WS TR 20 - 02_PRG_R24
---	WS TR 20 - 01_SDF_R24
---	- 01_SDF_R24
---	Ground - 01_SDF_R24
---	Levee - 01_SDF_R24
---	Bank Sta - 01_SDF_R24
---	- 02_PRG_R24
---	Ground - 02_PRG_R24
---	Levee - 02_PRG_R24
---	Bank Sta - 02_PRG_R24

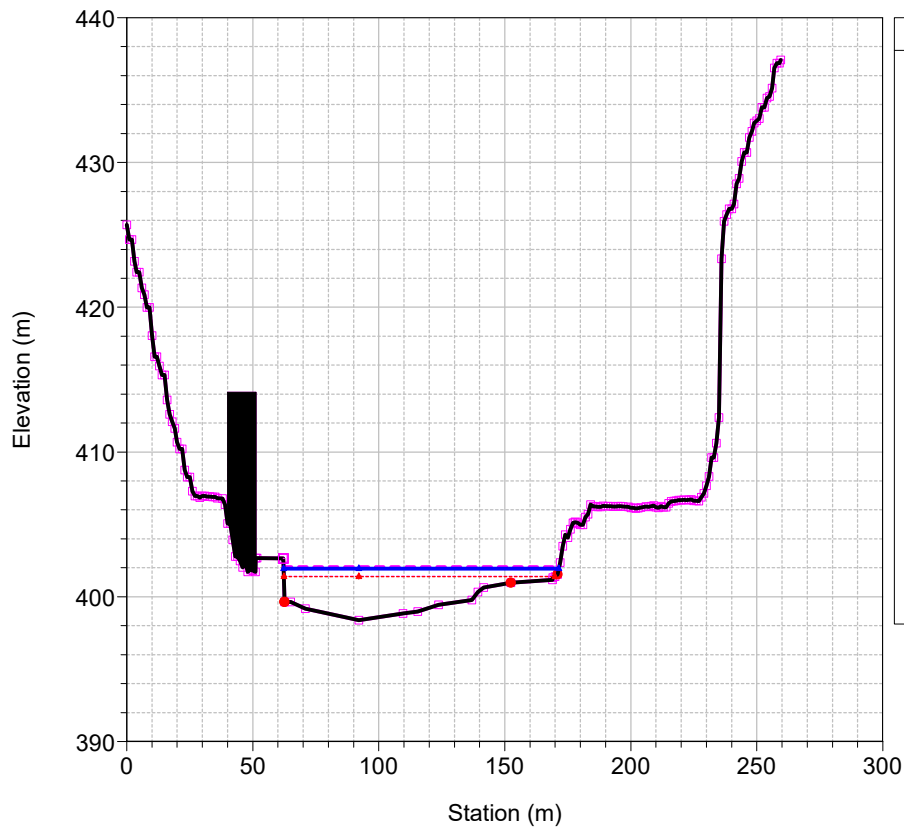
Torrente Sessera_1D Plan: 1) 02_PRG_R24 2) 01_SDF_R24
RS = 7339



Legend	
---	WS TR 20 - 01_SDF_R24
---	Crit TR 20 - 01_SDF_R24
---	WS TR 20 - 02_PRG_R24
---	Crit TR 20 - 02_PRG_R24
---	- 01_SDF_R24
---	Ground - 01_SDF_R24
---	Levee - 01_SDF_R24
---	Bank Sta - 01_SDF_R24
---	- 02_PRG_R24
---	Ground - 02_PRG_R24
---	Levee - 02_PRG_R24
---	Bank Sta - 02_PRG_R24

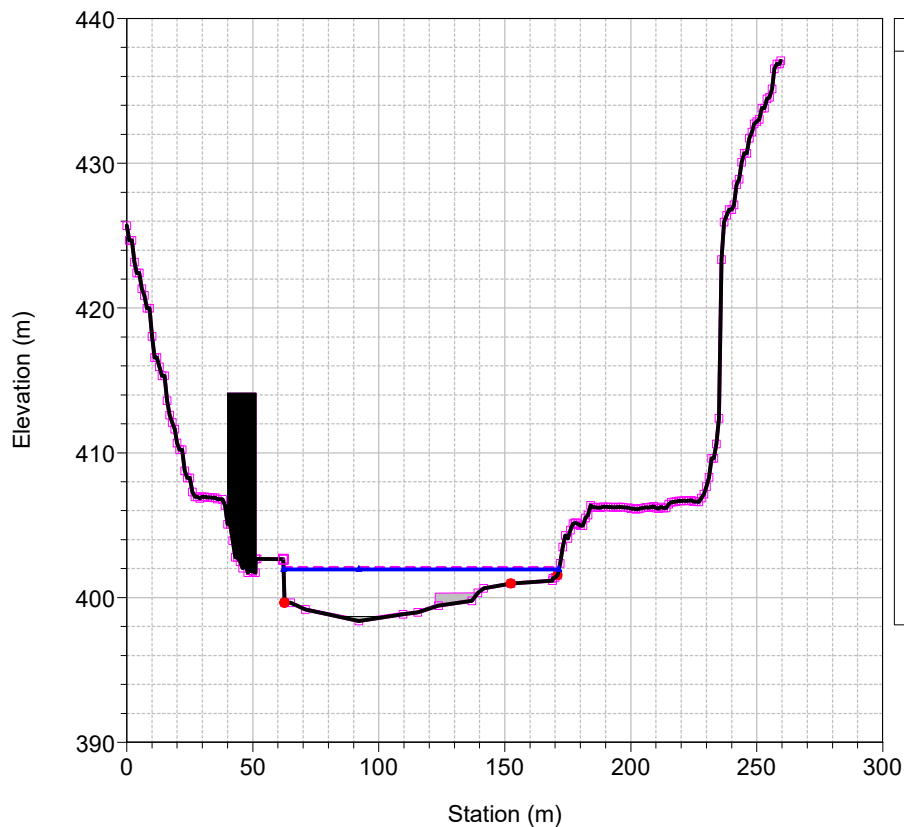


Torrente Sessera_1D Plan: 1) 02_PRG_R24 2) 01_SDF_R24
RS = 7294 Testa soglia



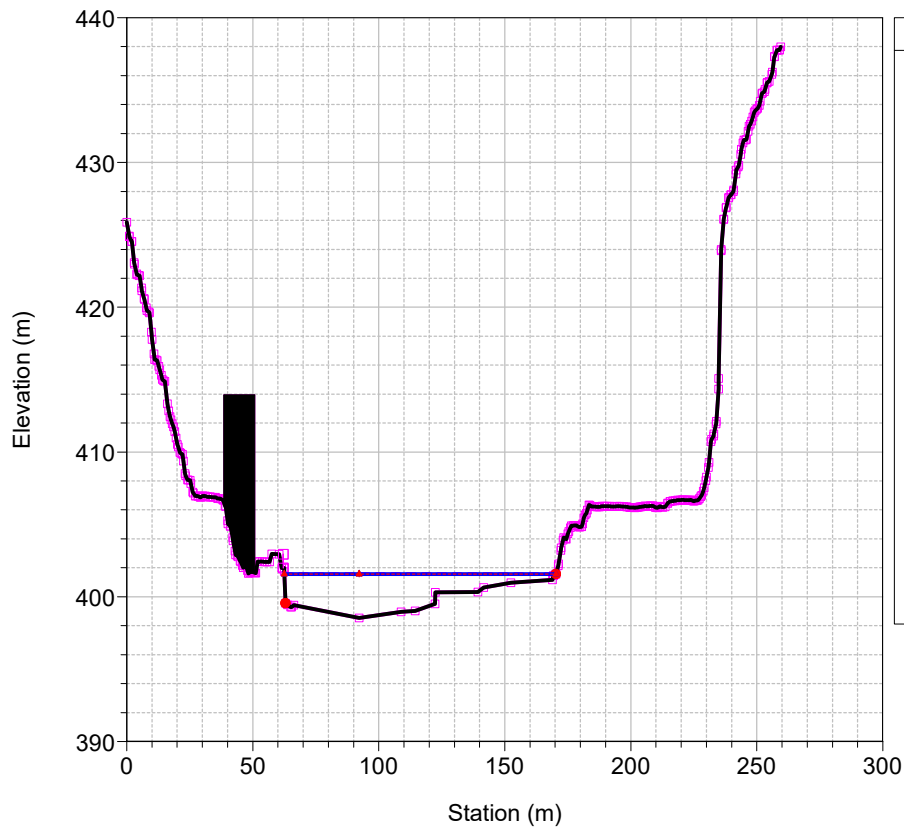
Legend	
WS TR 20 - 01_SDF_R24	
WS TR 20 - 02_PRG_R24	
Crit TR 20 - 01_SDF_R24	
Crit TR 20 - 02_PRG_R24	
- 01_SDF_R24	
Ground - 01_SDF_R24	
Levee - 01_SDF_R24	
Bank Sta - 01_SDF_R24	
- 02_PRG_R24	
Ground - 02_PRG_R24	
Levee - 02_PRG_R24	
Bank Sta - 02_PRG_R24	

Torrente Sessera_1D Plan: 1) 02_PRG_R24 2) 01_SDF_R24
RS = 7293 IS TRAVERSA VALLE PIANCERI



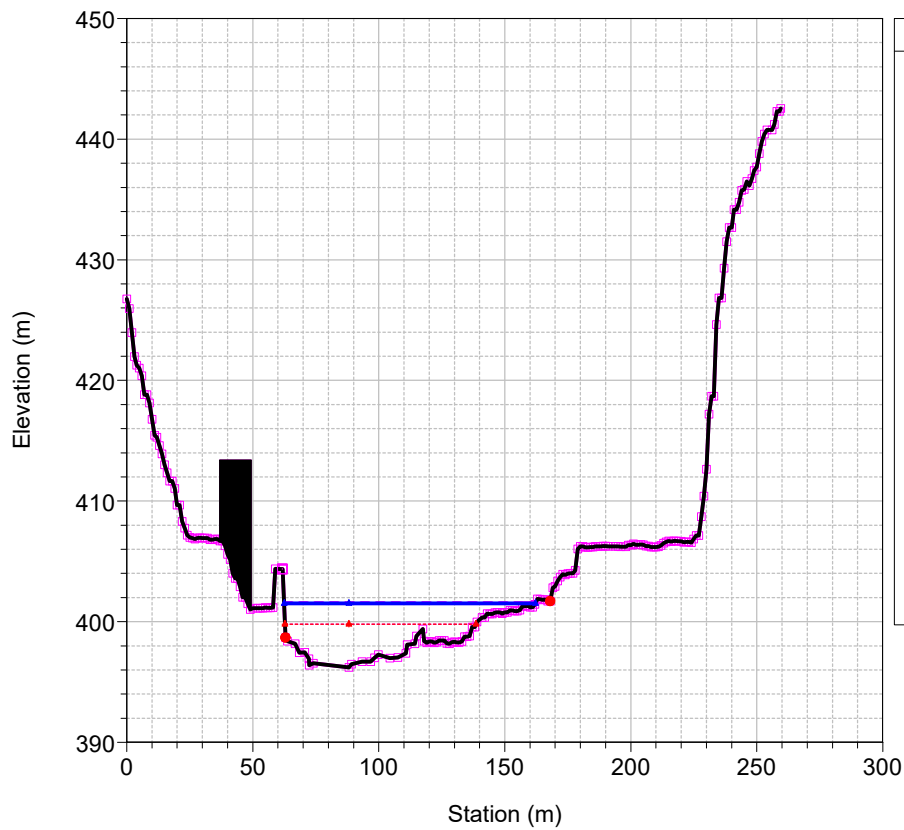
Legend	
WS TR 20 - 01_SDF_R24	
WS TR 20 - 02_PRG_R24	
- 01_SDF_R24	
- 01_SDF_R24	
Ground - 01_SDF_R24	
Levee - 01_SDF_R24	
Bank Sta - 01_SDF_R24	
- 02_PRG_R24	
- 02_PRG_R24	
Ground - 02_PRG_R24	
Levee - 02_PRG_R24	
Bank Sta - 02_PRG_R24	

Torrente Sessera_1D Plan: 1) 02_PRG_R24 2) 01_SDF_R24
RS = 7292



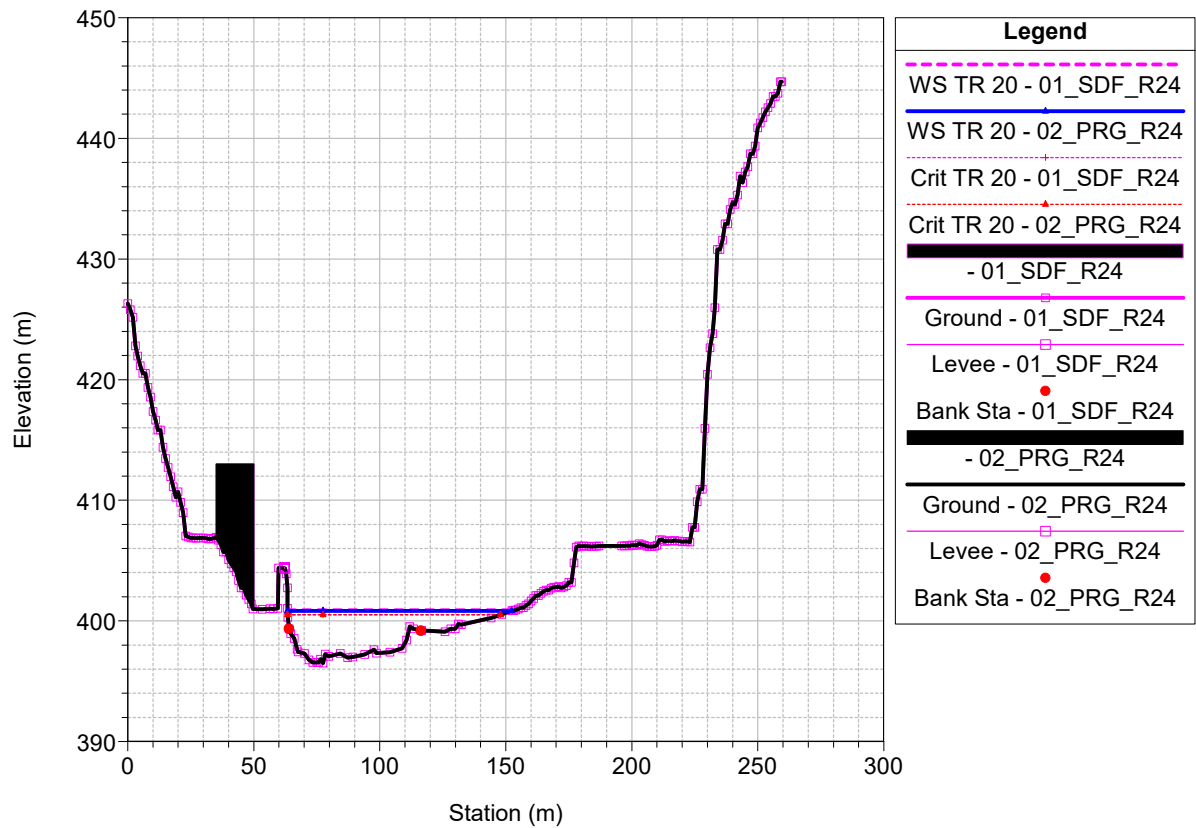
Legend
WS TR 20 - 01_SDF_R24
Crit TR 20 - 01_SDF_R24
WS TR 20 - 02_PRG_R24
Crit TR 20 - 02_PRG_R24
- 01_SDF_R24
Ground - 01_SDF_R24
Levee - 01_SDF_R24
Bank Sta - 01_SDF_R24
- 02_PRG_R24
Ground - 02_PRG_R24
Levee - 02_PRG_R24
Bank Sta - 02_PRG_R24

Torrente Sessera_1D Plan: 1) 02_PRG_R24 2) 01_SDF_R24
RS = 7285

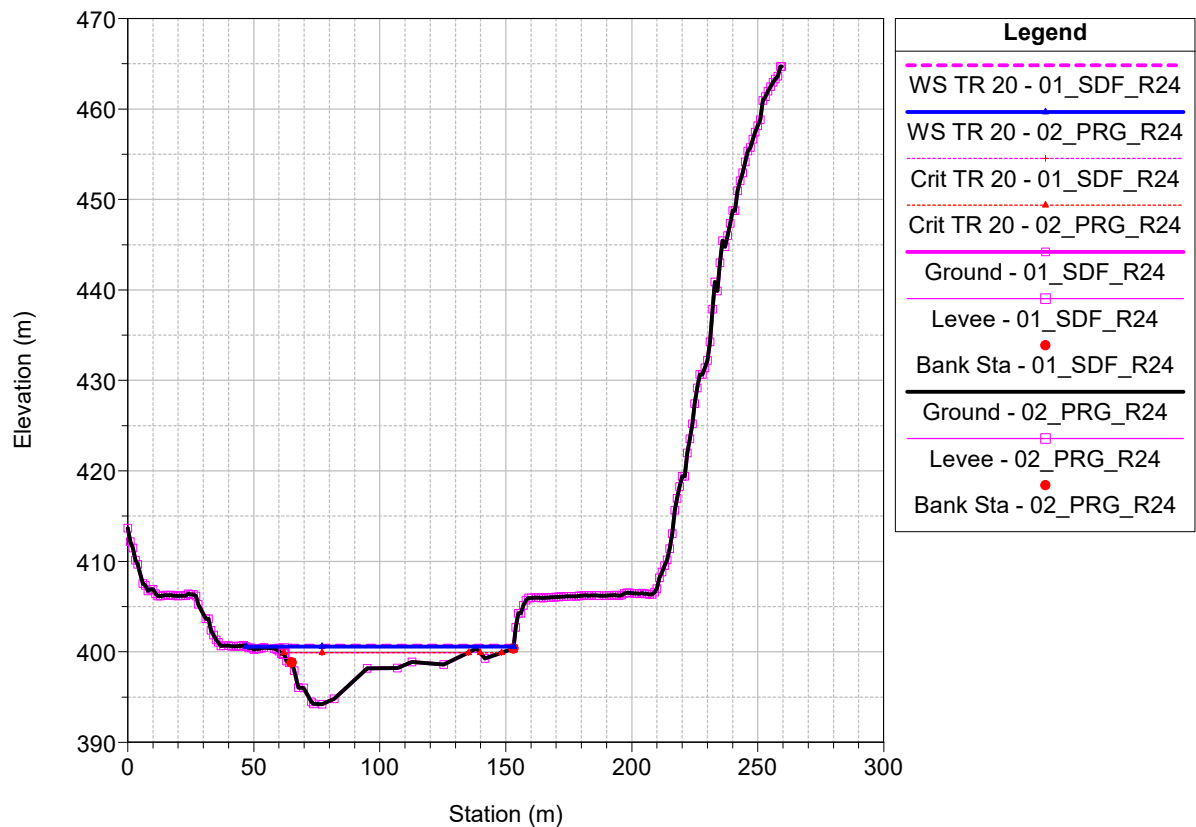


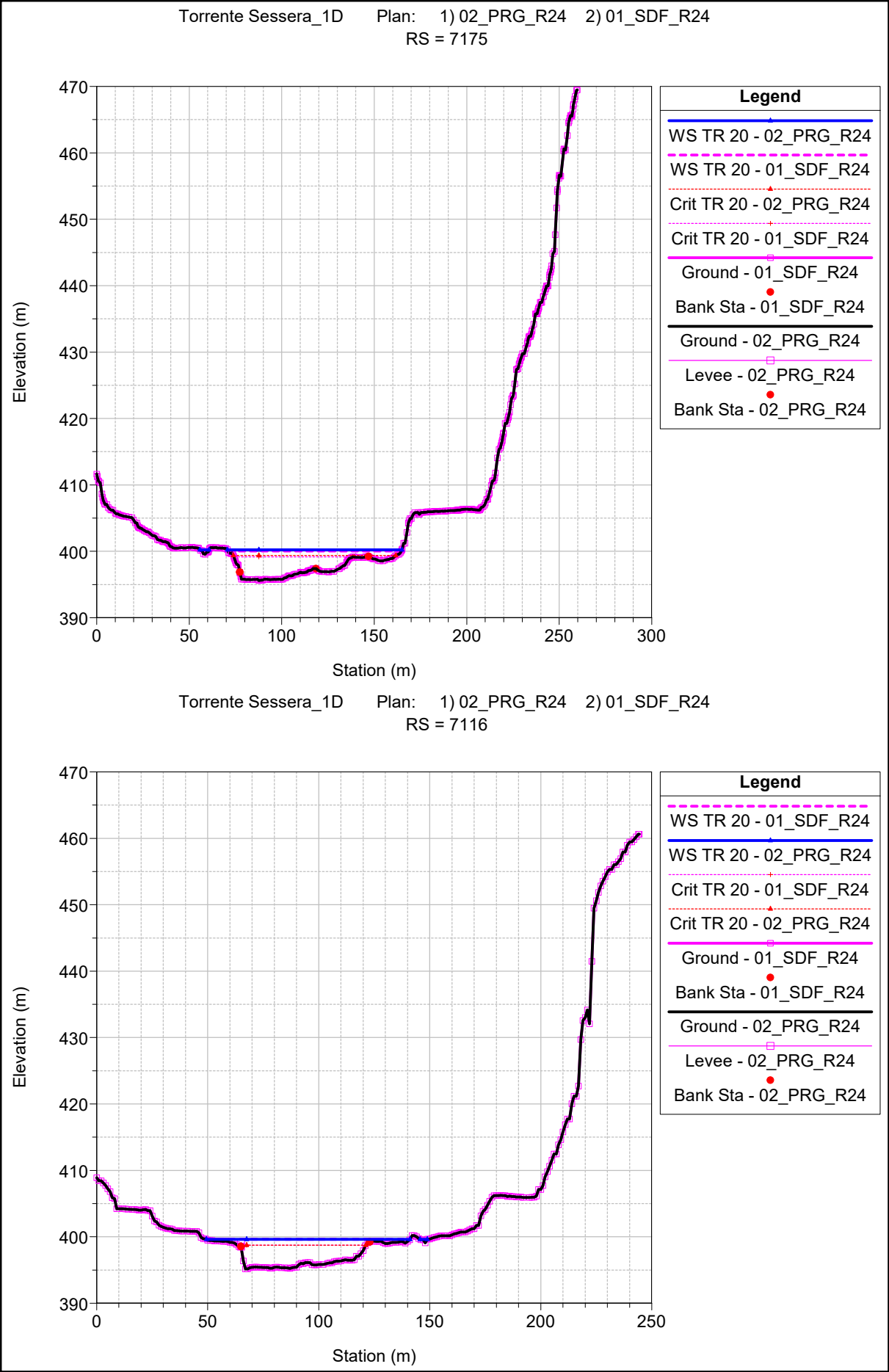
Legend
WS TR 20 - 01_SDF_R24
WS TR 20 - 02_PRG_R24
Crit TR 20 - 01_SDF_R24
Crit TR 20 - 02_PRG_R24
- 01_SDF_R24
Ground - 01_SDF_R24
Levee - 01_SDF_R24
Bank Sta - 01_SDF_R24
- 02_PRG_R24
Ground - 02_PRG_R24
Levee - 02_PRG_R24
Bank Sta - 02_PRG_R24

Torrente Sessera_1D Plan: 1) 02_PRG_R24 2) 01_SDF_R24
RS = 7279

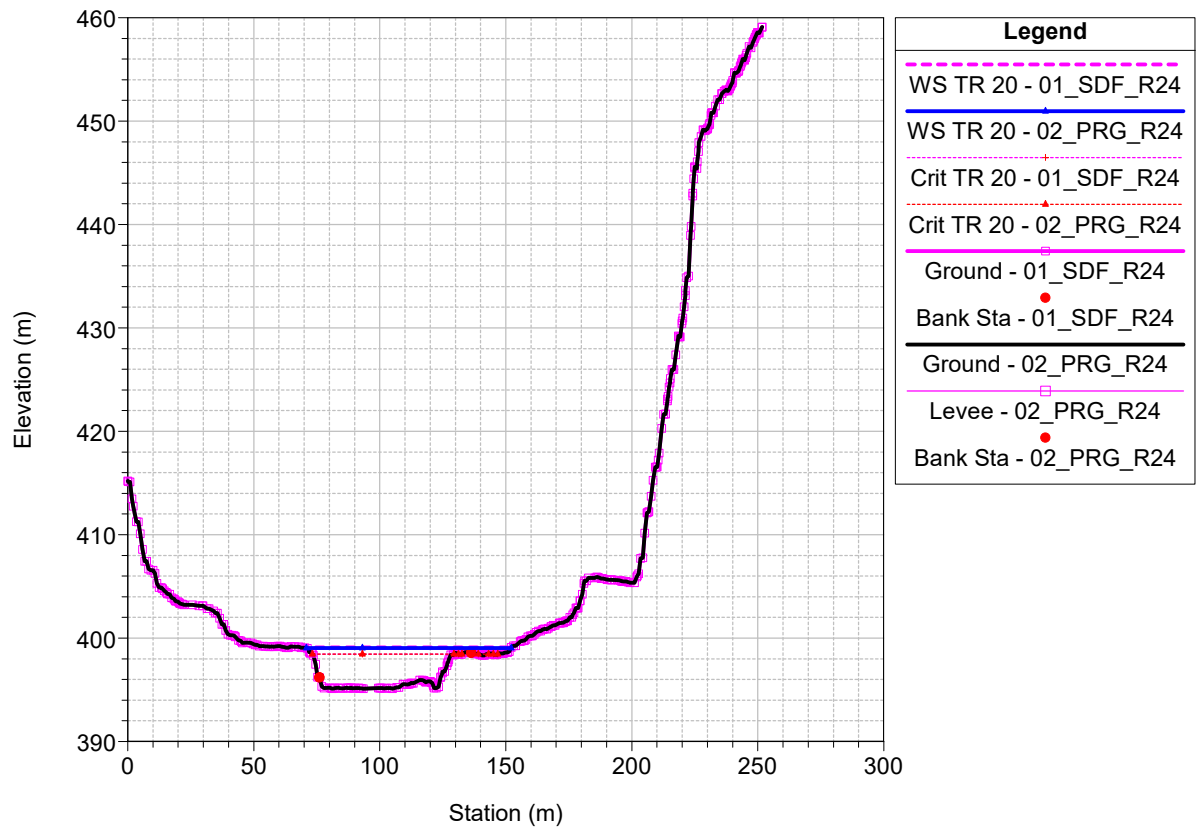


Torrente Sessera_1D Plan: 1) 02_PRG_R24 2) 01_SDF_R24
RS = 7228

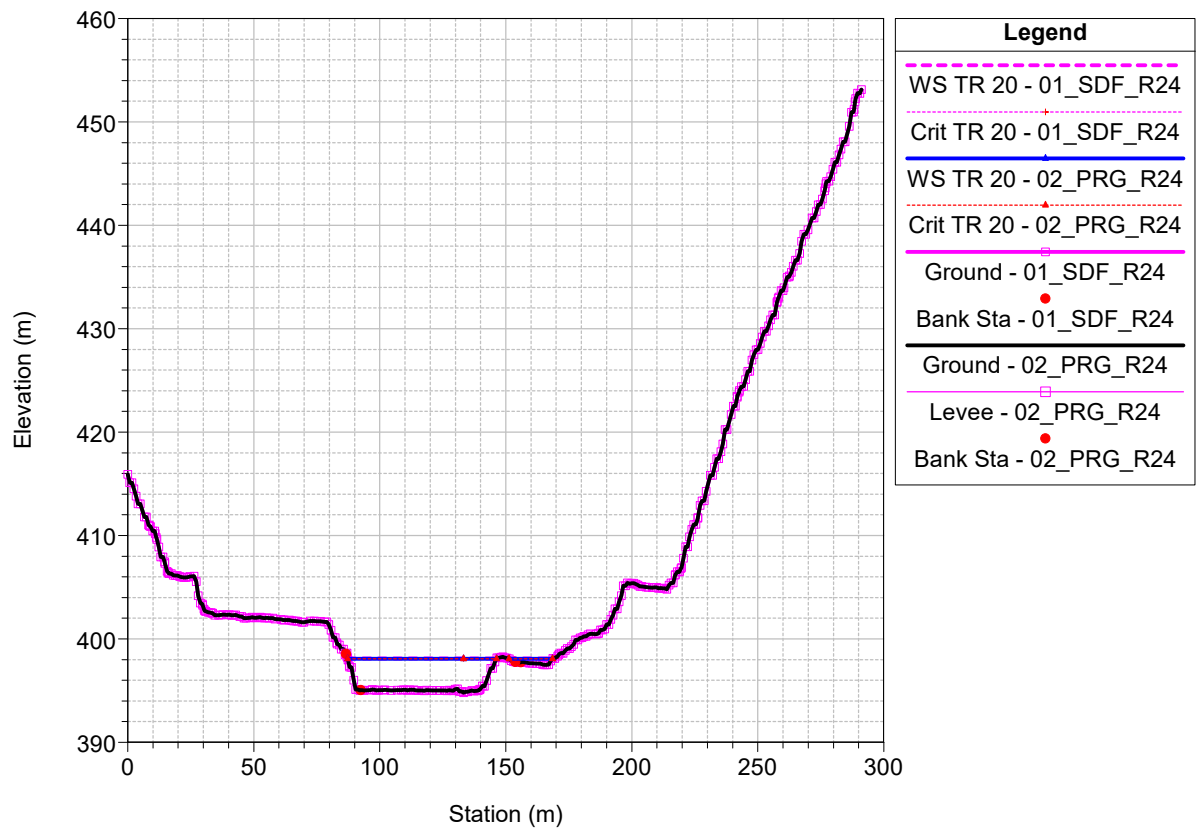




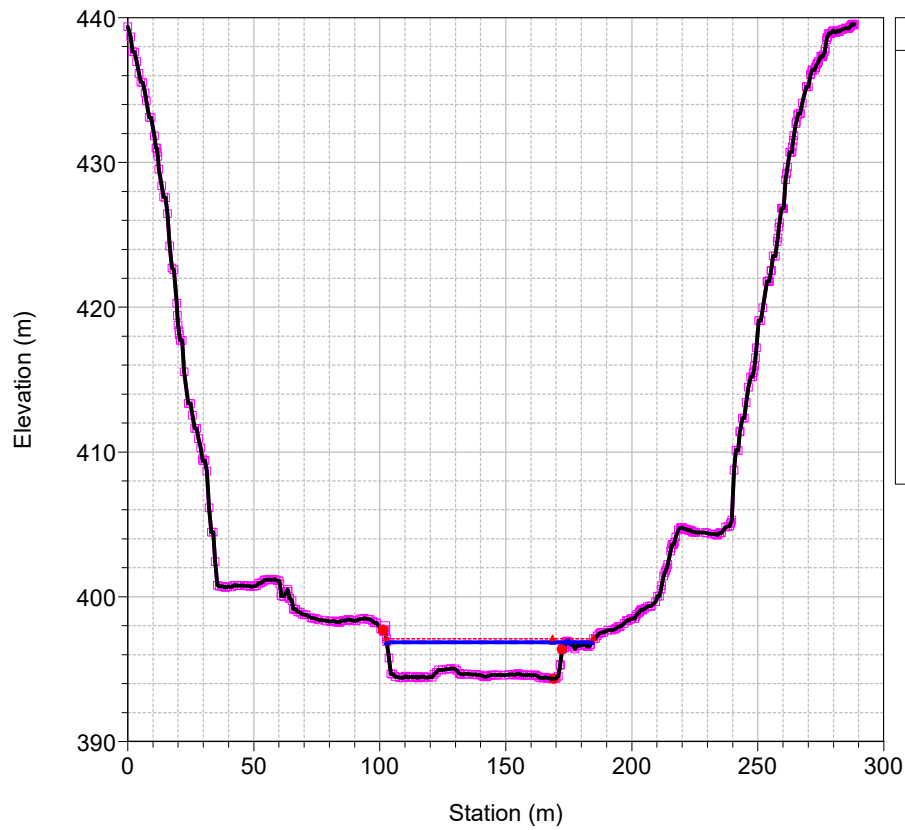
Torrente Sessera_1D Plan: 1) 02_PRG_R24 2) 01_SDF_R24
RS = 7066



Torrente Sessera_1D Plan: 1) 02_PRG_R24 2) 01_SDF_R24
RS = 7019

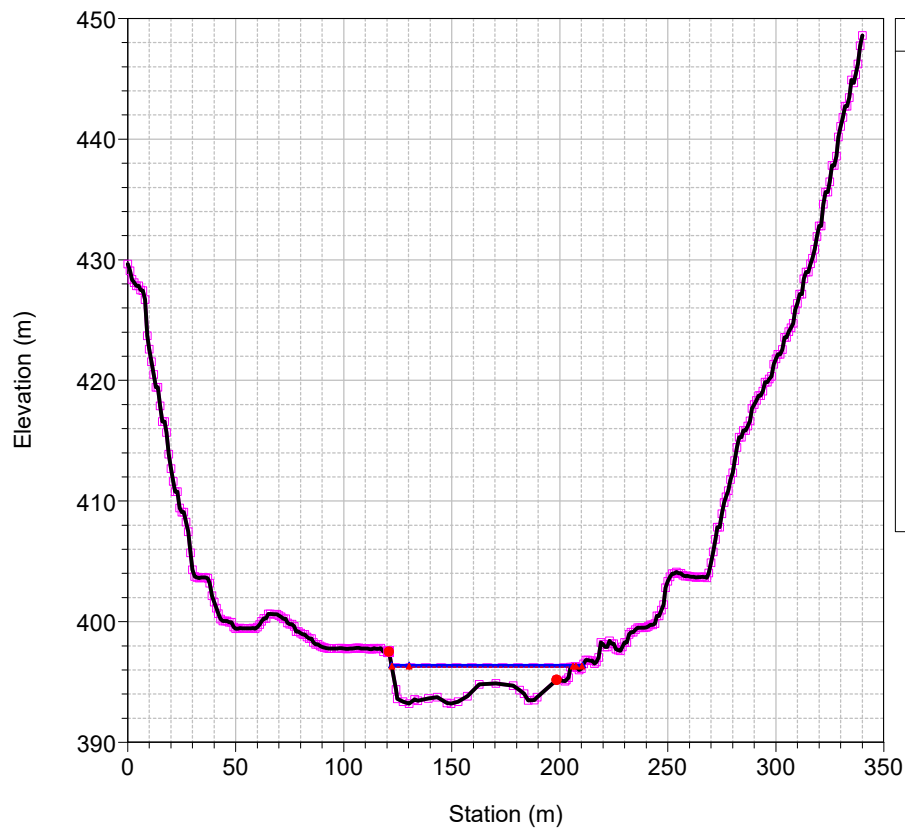


Torrente Sessera_1D Plan: 1) 02_PRG_R24 2) 01_SDF_R24
RS = 6971



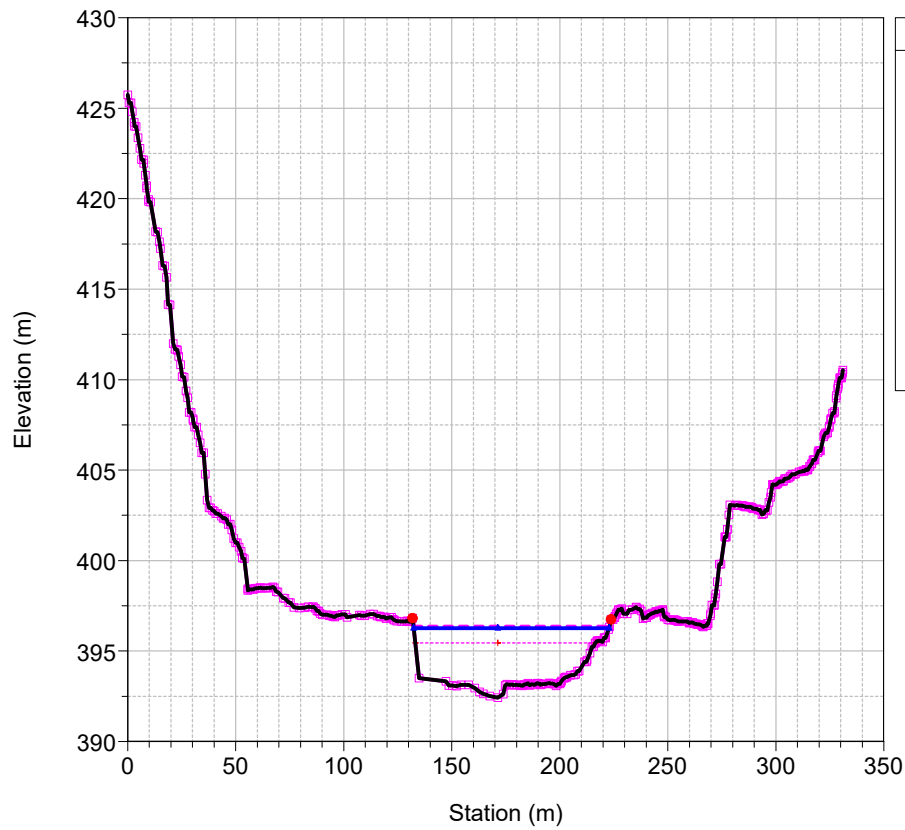
Legend	
Crit TR 20 - 01_SDF_R24	●
Crit TR 20 - 02_PRG_R24	●
WS TR 20 - 01_SDF_R24	---
WS TR 20 - 02_PRG_R24	---
Ground - 01_SDF_R24	—
Bank Sta - 01_SDF_R24	●
Ground - 02_PRG_R24	—
Levee - 02_PRG_R24	---
Bank Sta - 02_PRG_R24	●

Torrente Sessera_1D Plan: 1) 02_PRG_R24 2) 01_SDF_R24
RS = 6924



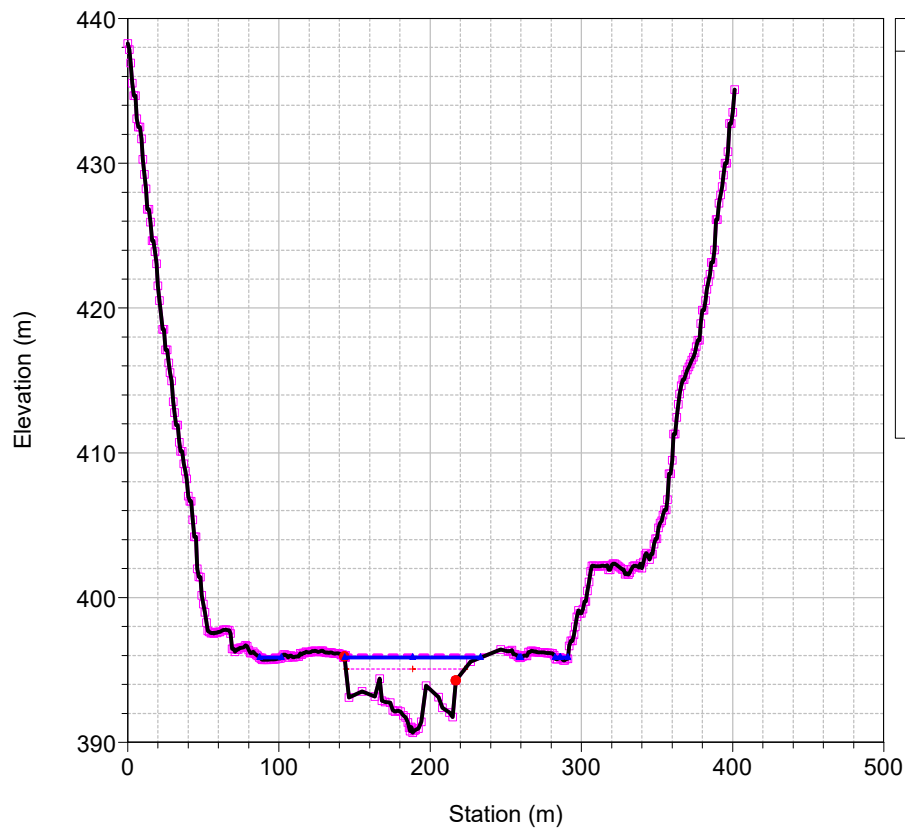
Legend	
WS TR 20 - 01_SDF_R24	---
WS TR 20 - 02_PRG_R24	---
Crit TR 20 - 01_SDF_R24	●
Crit TR 20 - 02_PRG_R24	●
Ground - 01_SDF_R24	—
Levee - 01_SDF_R24	---
Bank Sta - 01_SDF_R24	●
Ground - 02_PRG_R24	—
Levee - 02_PRG_R24	---
Bank Sta - 02_PRG_R24	●

Torrente Sessera_1D Plan: 1) 02_PRG_R24 2) 01_SDF_R24
RS = 6883

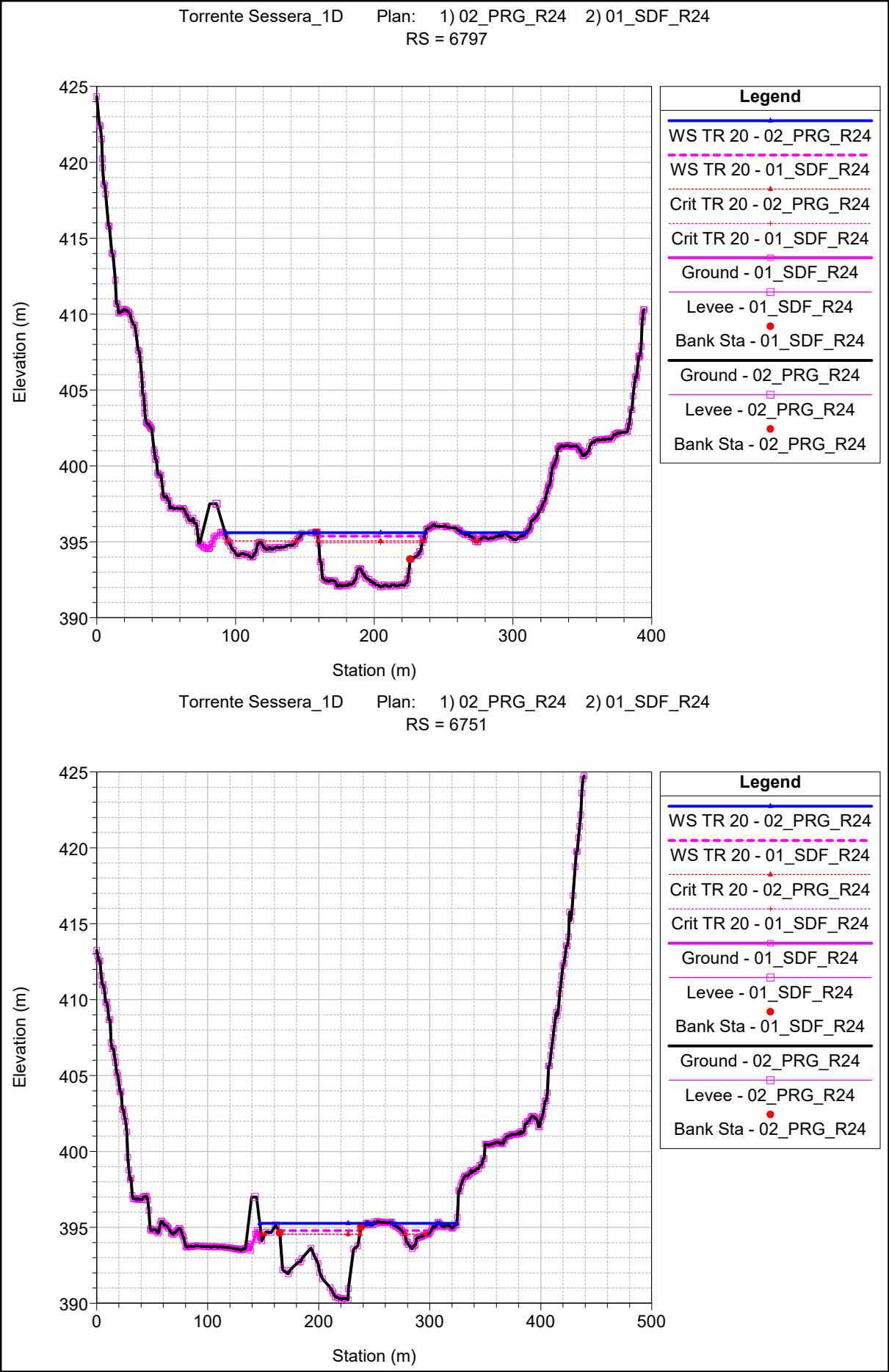


Legend	
WS TR 20 - 01_SDF_R24	
WS TR 20 - 02_PRG_R24	
Crit TR 20 - 01_SDF_R24	
Ground - 01_SDF_R24	
Bank Sta - 01_SDF_R24	
Ground - 02_PRG_R24	
Bank Sta - 02_PRG_R24	

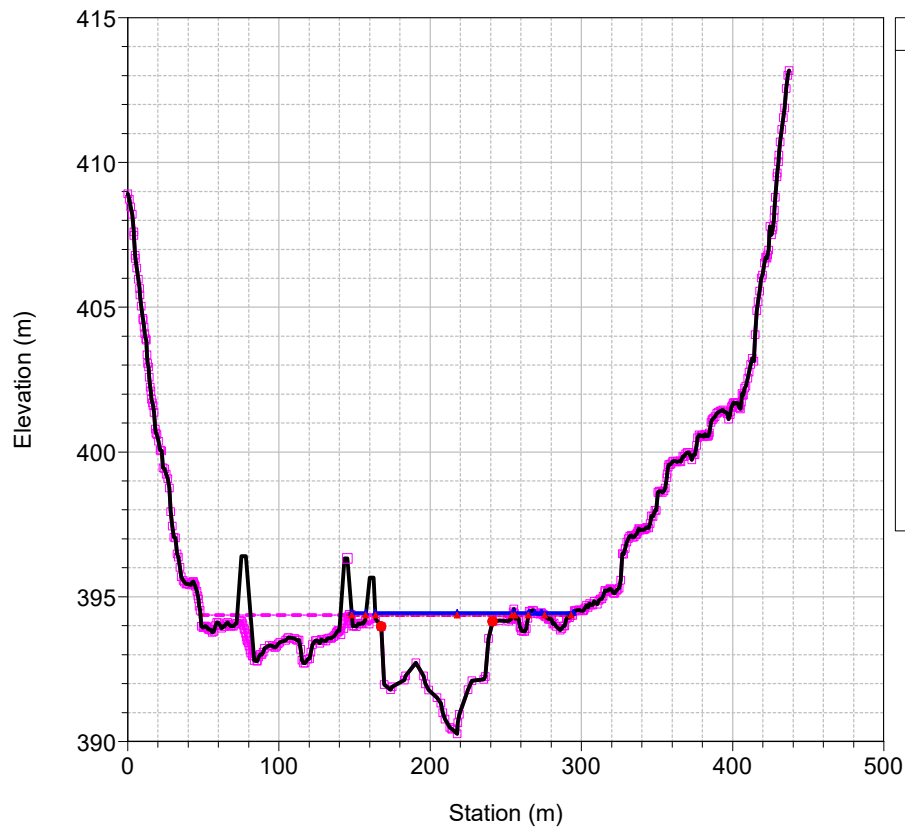
Torrente Sessera_1D Plan: 1) 02_PRG_R24 2) 01_SDF_R24
RS = 6838



Legend	
WS TR 20 - 01_SDF_R24	
WS TR 20 - 02_PRG_R24	
Crit TR 20 - 01_SDF_R24	
Ground - 01_SDF_R24	
Levee - 01_SDF_R24	
Bank Sta - 01_SDF_R24	
Ground - 02_PRG_R24	
Bank Sta - 02_PRG_R24	

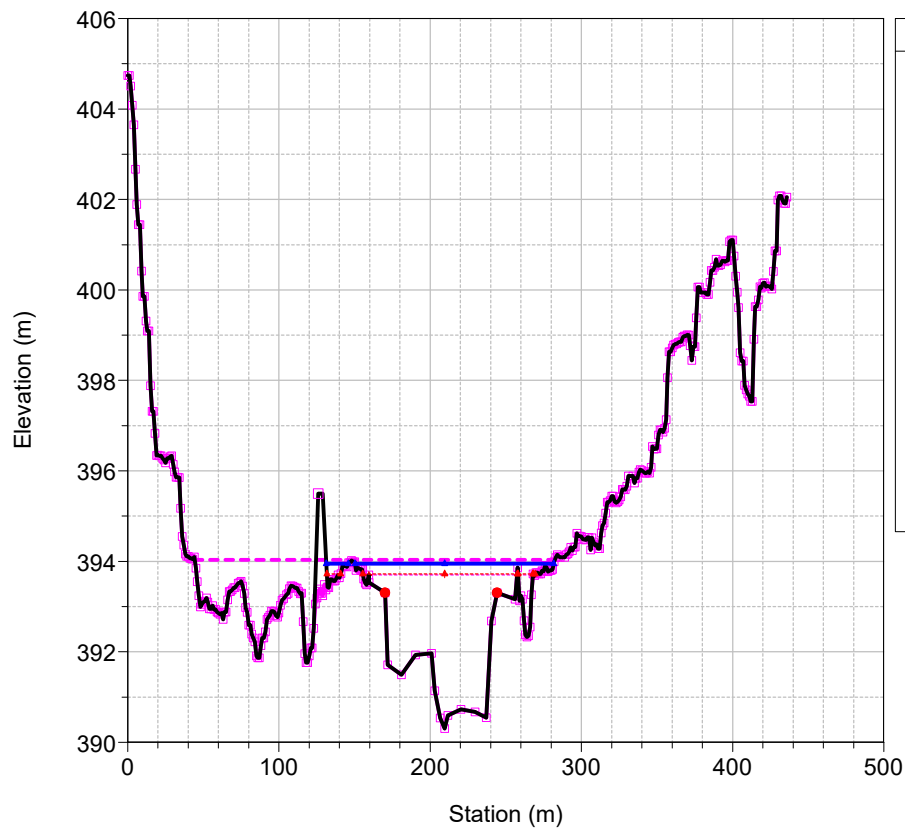


Torrente Sessera_1D Plan: 1) 02_PRG_R24 2) 01_SDF_R24
RS = 6704



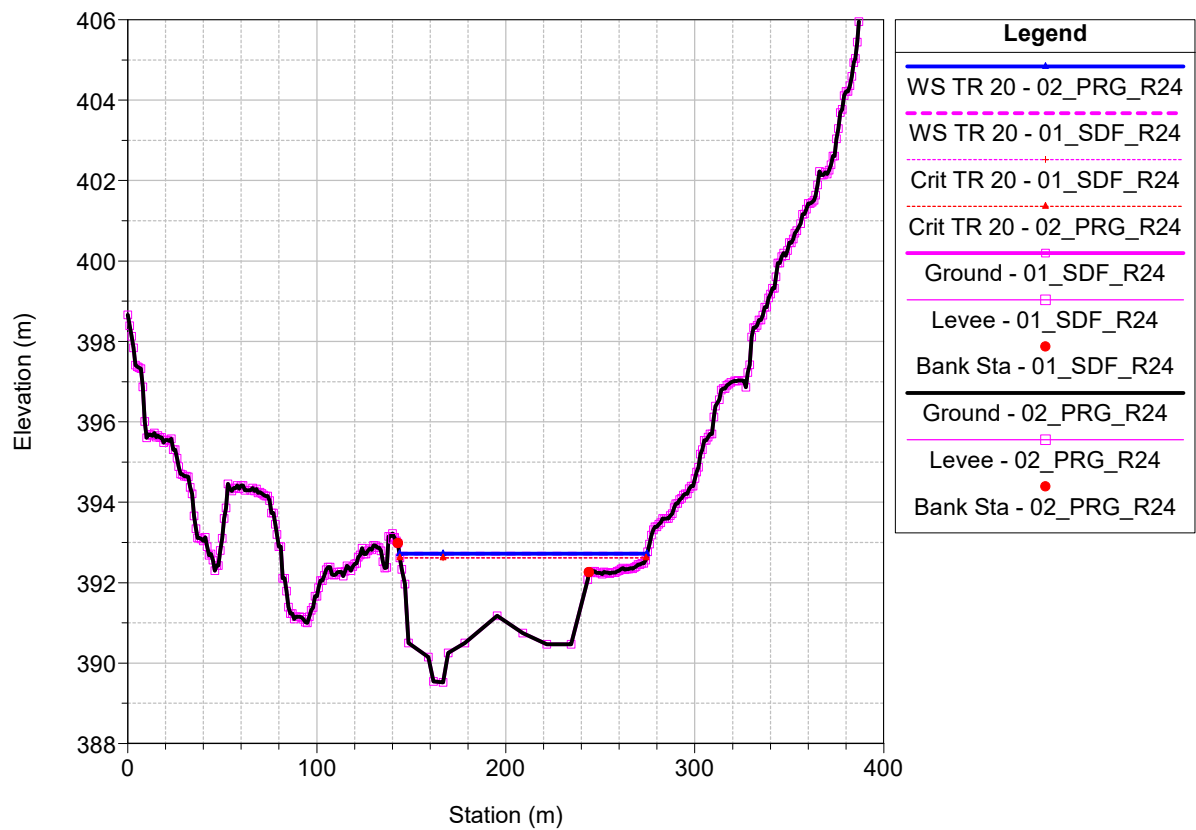
Legend	
WS TR 20 - 02_PRG_R24	—
Crit TR 20 - 01_SDF_R24	- - -
WS TR 20 - 01_SDF_R24	- - -
Crit TR 20 - 02_PRG_R24	- - -
Ground - 01_SDF_R24	—
Levee - 01_SDF_R24	—
Bank Sta - 01_SDF_R24	•
Ground - 02_PRG_R24	—
Levee - 02_PRG_R24	—
Bank Sta - 02_PRG_R24	•

Torrente Sessera_1D Plan: 1) 02_PRG_R24 2) 01_SDF_R24
RS = 6659

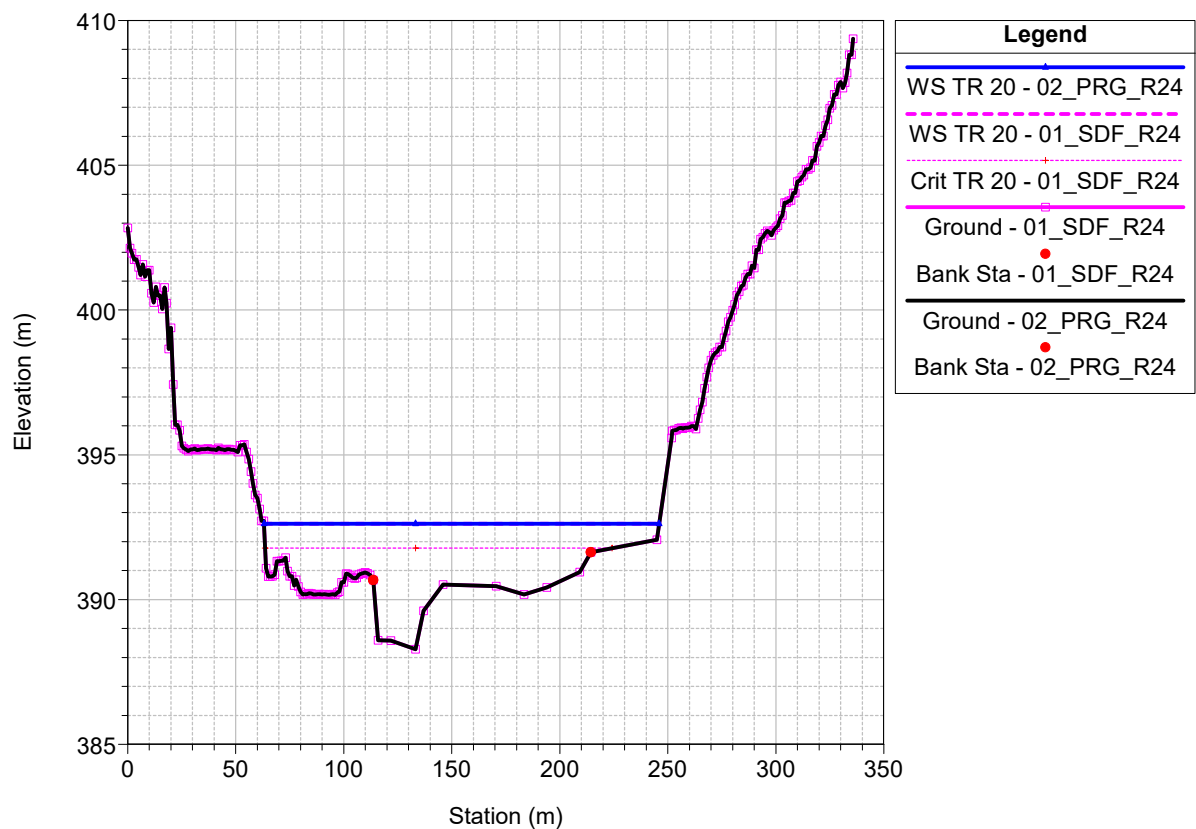


Legend	
WS TR 20 - 01_SDF_R24	- - -
WS TR 20 - 02_PRG_R24	—
Crit TR 20 - 02_PRG_R24	- - -
Crit TR 20 - 01_SDF_R24	- - -
Ground - 01_SDF_R24	—
Levee - 01_SDF_R24	—
Bank Sta - 01_SDF_R24	•
Ground - 02_PRG_R24	—
Levee - 02_PRG_R24	—
Bank Sta - 02_PRG_R24	•

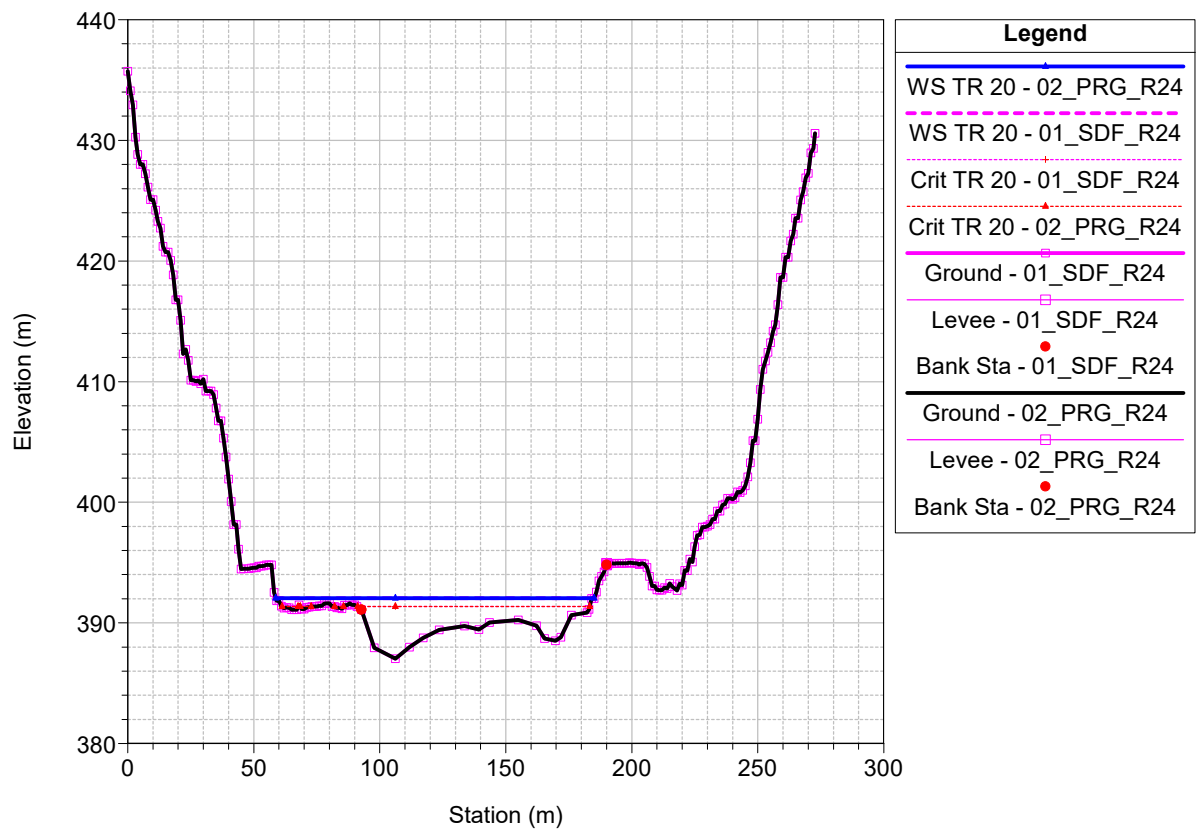
Torrente Sessera_1D Plan: 1) 02_PRG_R24 2) 01_SDF_R24
RS = 6564



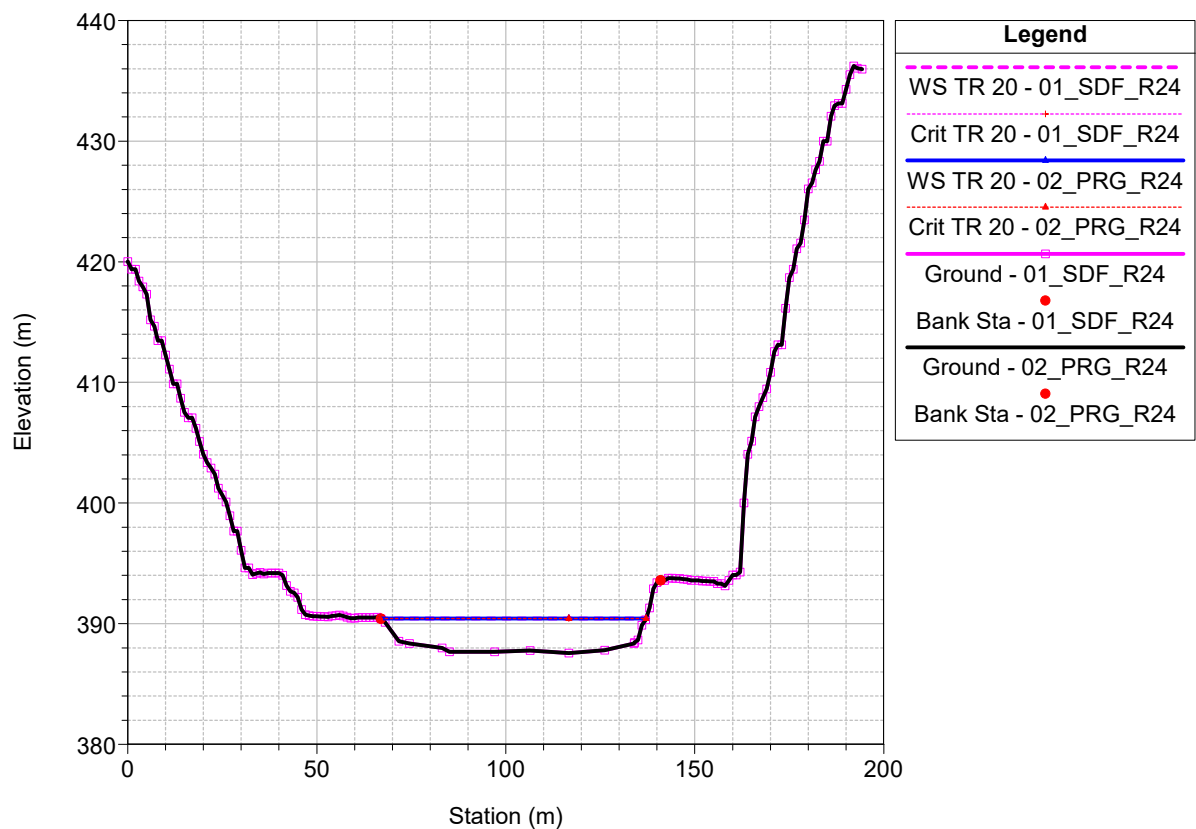
Torrente Sessera_1D Plan: 1) 02_PRG_R24 2) 01_SDF_R24
RS = 6506



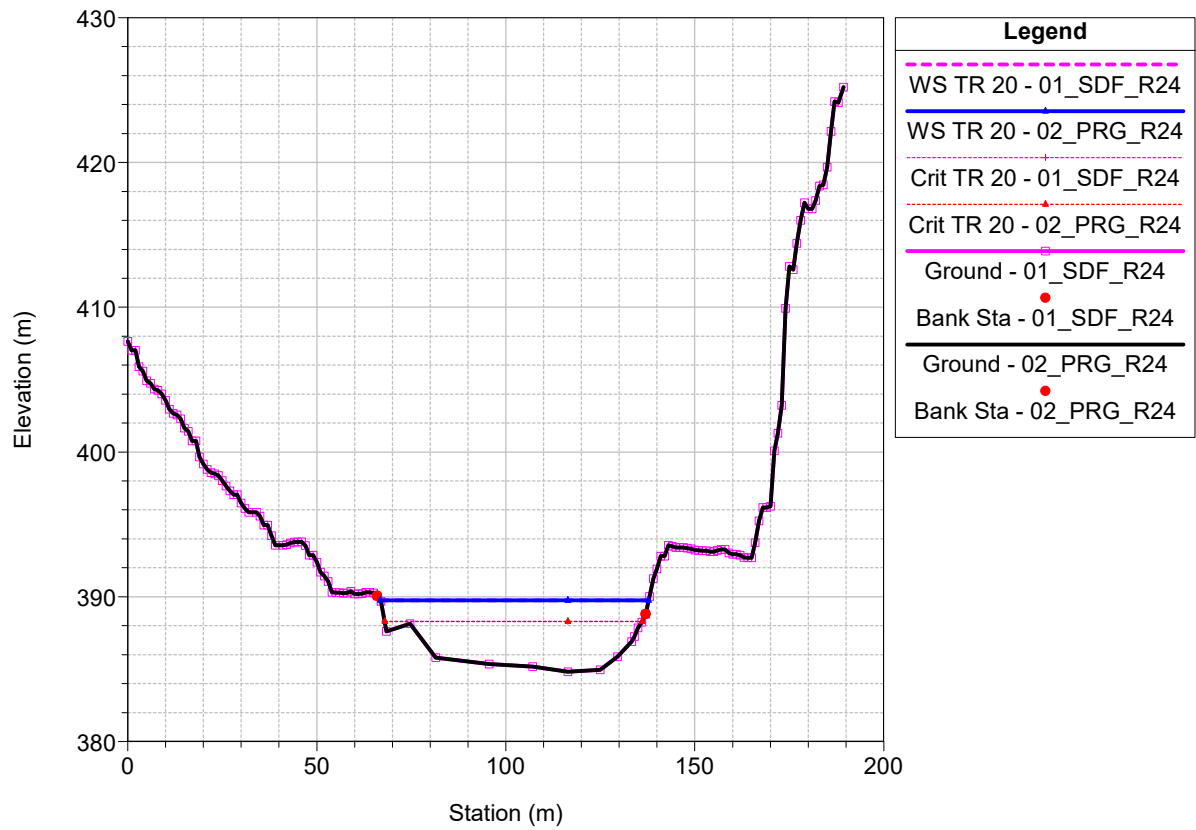
Torrente Sessera_1D Plan: 1) 02_PRG_R24 2) 01_SDF_R24
RS = 6450



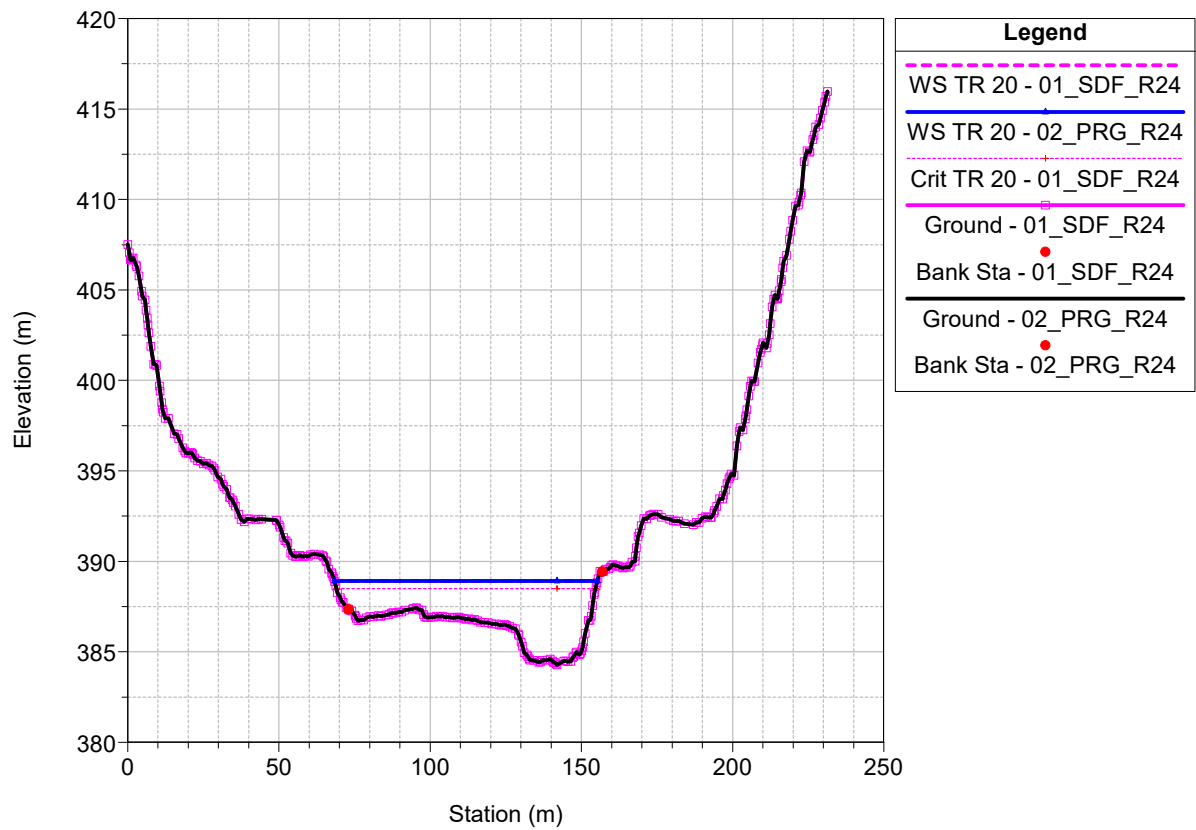
Torrente Sessera_1D Plan: 1) 02_PRG_R24 2) 01_SDF_R24
RS = 6370 SOGLIA IN MASSI VALLE "IL CAMPO"



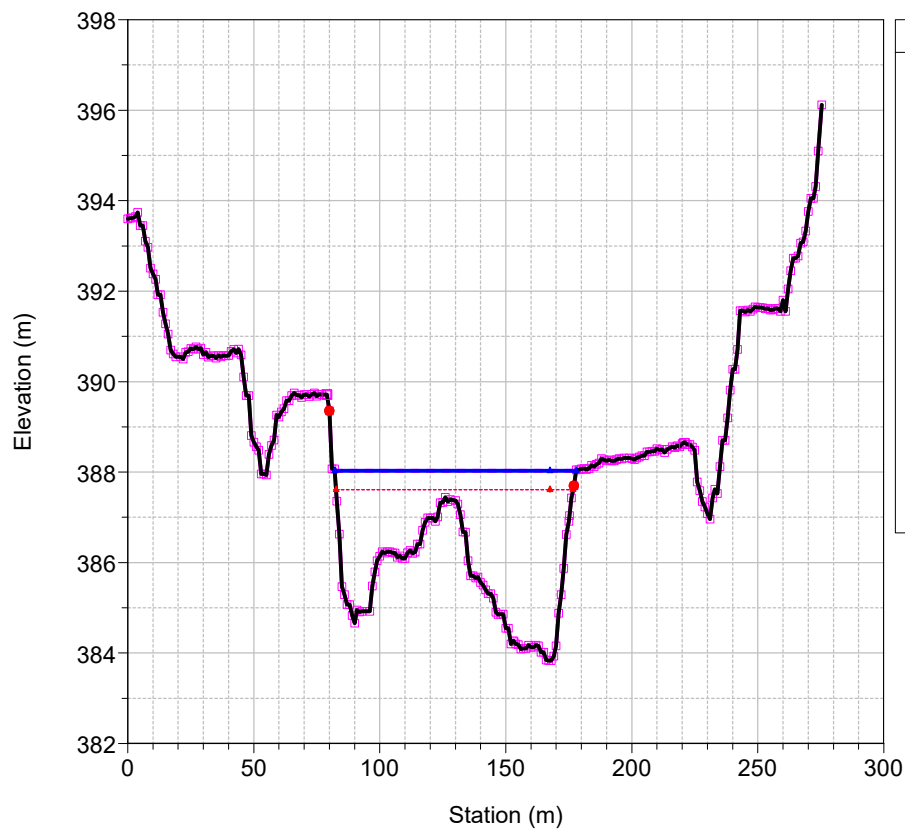
Torrente Sessera_1D Plan: 1) 02_PRG_R24 2) 01_SDF_R24
RS = 6332



Torrente Sessera_1D Plan: 1) 02_PRG_R24 2) 01_SDF_R24
RS = 6245

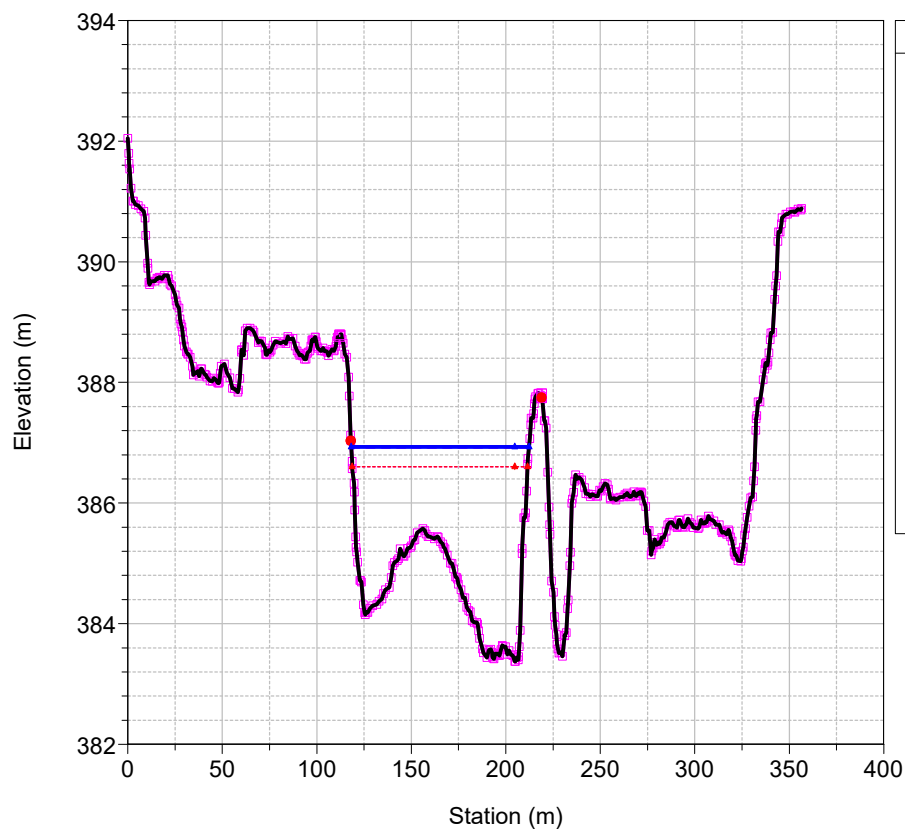


Torrente Sessera_1D Plan: 1) 02_PRG_R24 2) 01_SDF_R24
RS = 6158



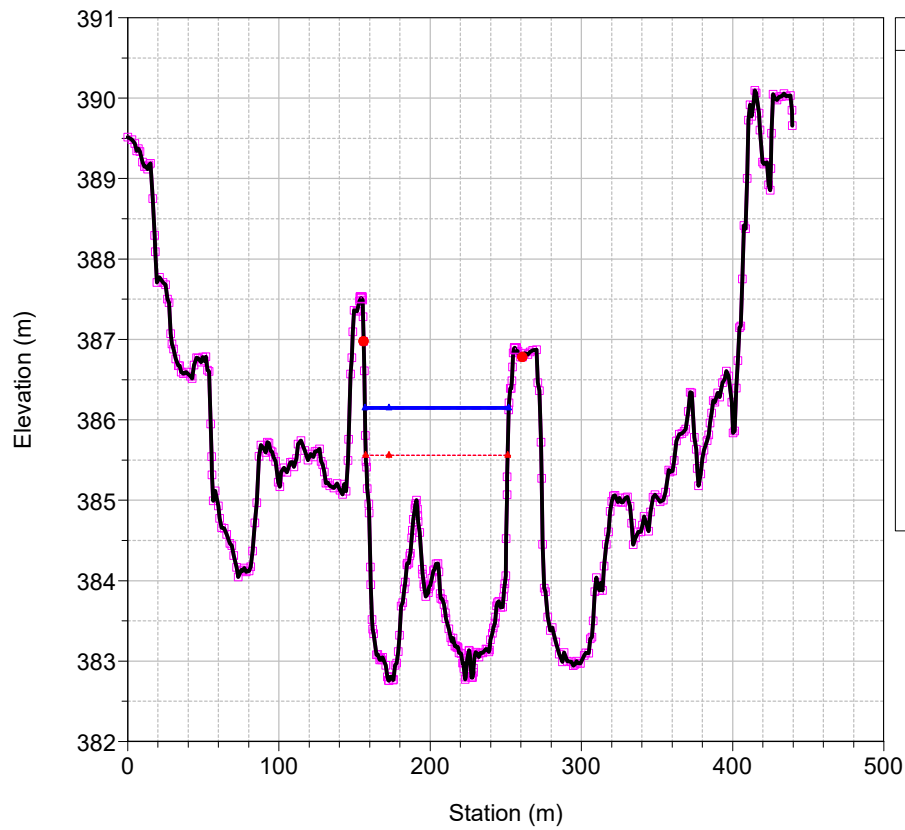
Legend	
WS TR 20 - 01_SDF_R24	---
WS TR 20 - 02_PRG_R24	—
Crit TR 20 - 01_SDF_R24	---
Crit TR 20 - 02_PRG_R24	---
Ground - 01_SDF_R24	—
Levee - 01_SDF_R24	—
Bank Sta - 01_SDF_R24	•
<hr/>	
Ground - 02_PRG_R24	—
Levee - 02_PRG_R24	—
Bank Sta - 02_PRG_R24	•

Torrente Sessera_1D Plan: 1) 02_PRG_R24 2) 01_SDF_R24
RS = 6069



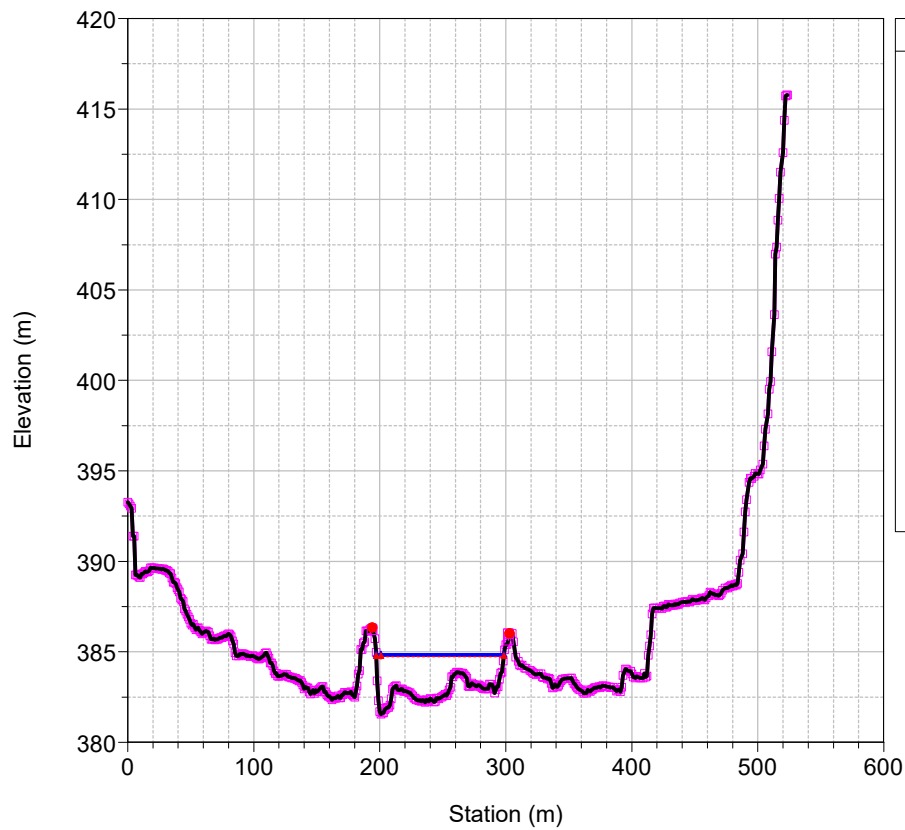
Legend	
WS TR 20 - 01_SDF_R24	---
WS TR 20 - 02_PRG_R24	—
Crit TR 20 - 01_SDF_R24	---
Crit TR 20 - 02_PRG_R24	---
Ground - 01_SDF_R24	—
Levee - 01_SDF_R24	—
Bank Sta - 01_SDF_R24	•
<hr/>	
Ground - 02_PRG_R24	—
Levee - 02_PRG_R24	—
Bank Sta - 02_PRG_R24	•

Torrente Sessera_1D Plan: 1) 02_PRG_R24 2) 01_SDF_R24
RS = 5982



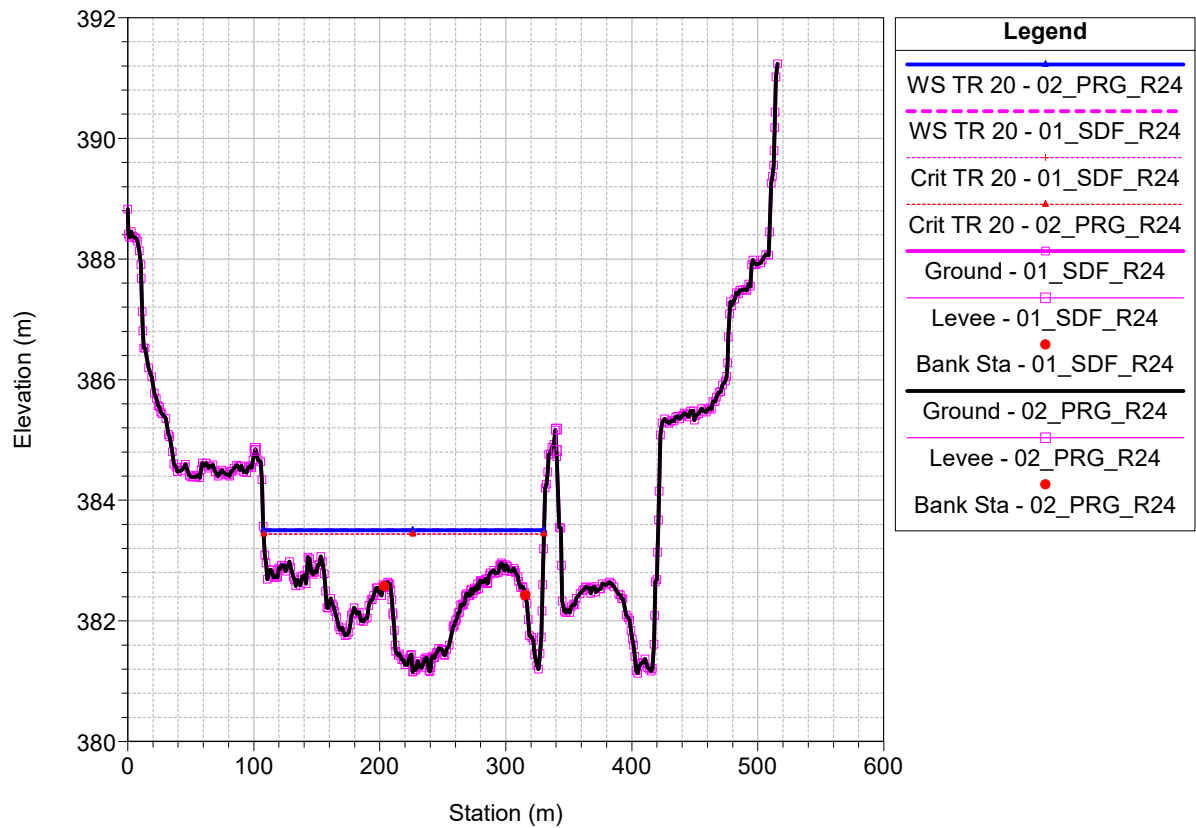
Legend	
WS TR 20 - 02_PRG_R24	
WS TR 20 - 01_SDF_R24	
Crit TR 20 - 01_SDF_R24	
Crit TR 20 - 02_PRG_R24	
Ground - 01_SDF_R24	
Levee - 01_SDF_R24	
Bank Sta - 01_SDF_R24	
Ground - 02_PRG_R24	
Levee - 02_PRG_R24	
Bank Sta - 02_PRG_R24	

Torrente Sessera_1D Plan: 1) 02_PRG_R24 2) 01_SDF_R24
RS = 5897

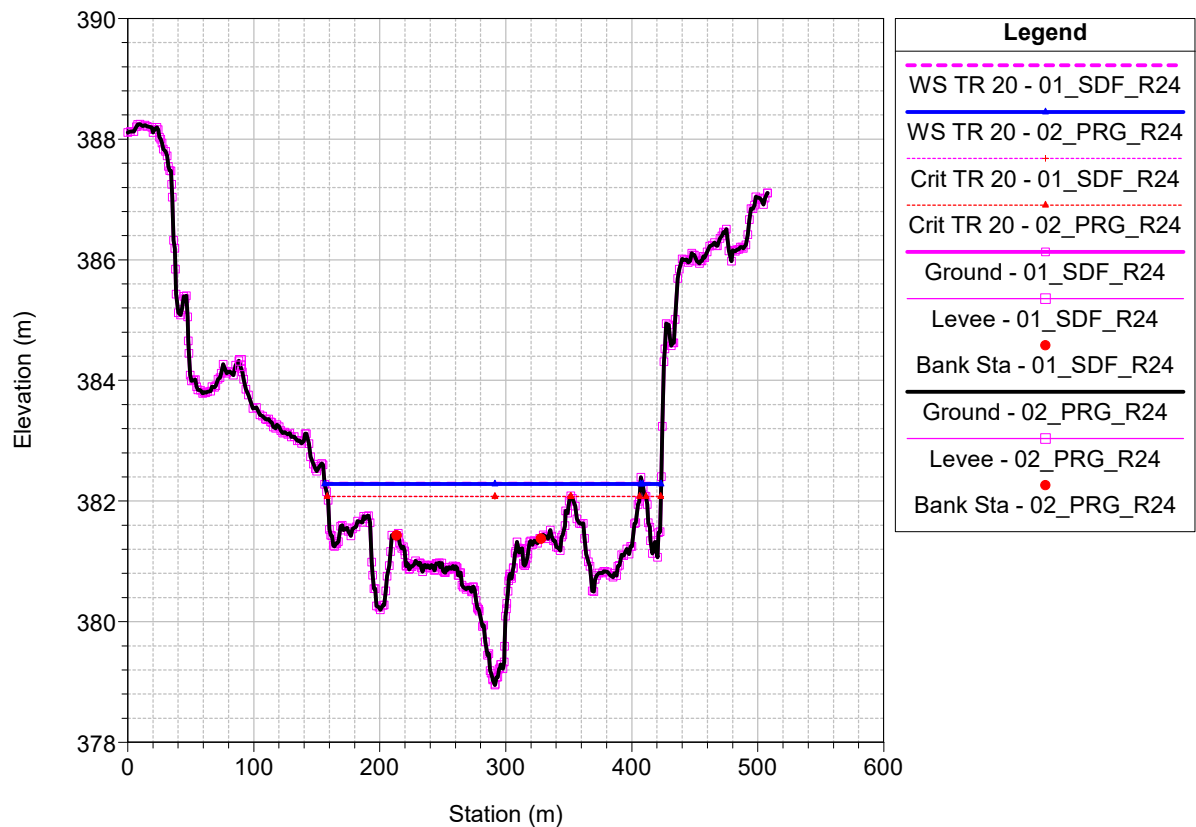


Legend	
WS TR 20 - 01_SDF_R24	
WS TR 20 - 02_PRG_R24	
Crit TR 20 - 01_SDF_R24	
Crit TR 20 - 02_PRG_R24	
Ground - 01_SDF_R24	
Levee - 01_SDF_R24	
Bank Sta - 01_SDF_R24	
Ground - 02_PRG_R24	
Levee - 02_PRG_R24	
Bank Sta - 02_PRG_R24	

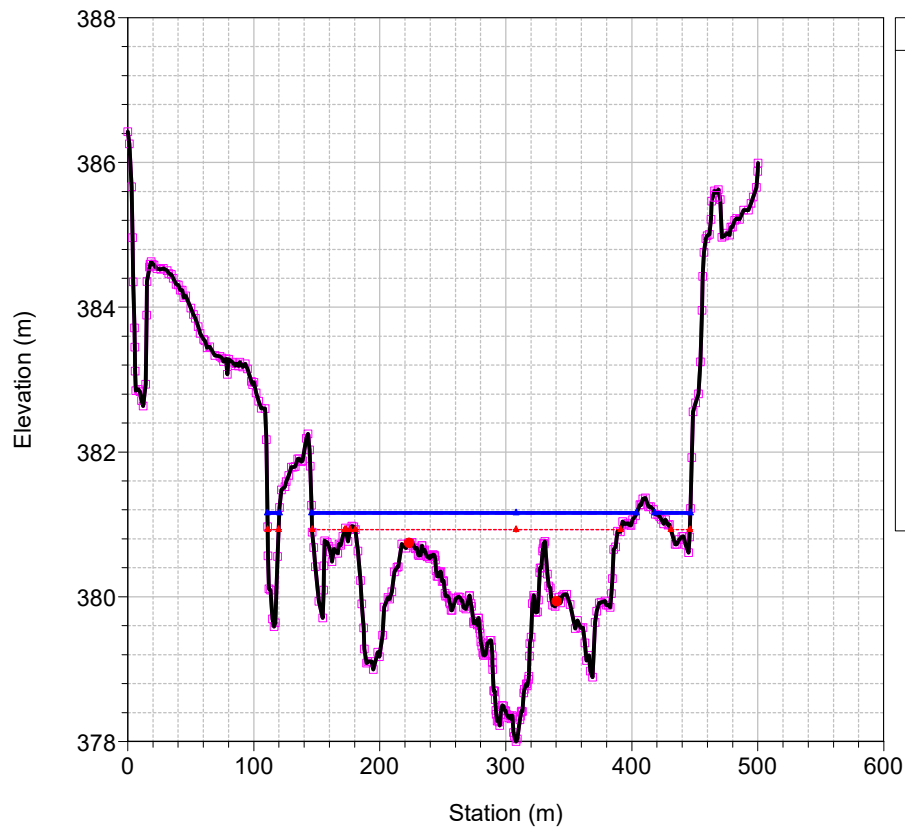
Torrente Sessera_1D Plan: 1) 02_PRG_R24 2) 01_SDF_R24
RS = 5813



Torrente Sessera_1D Plan: 1) 02_PRG_R24 2) 01_SDF_R24
RS = 5731

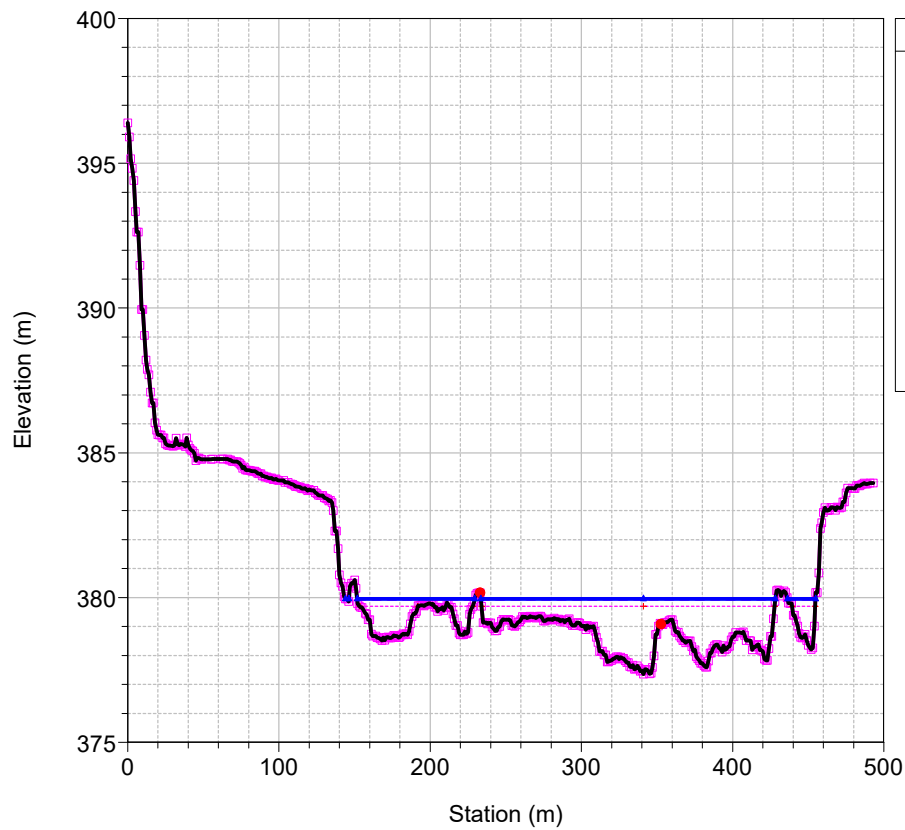


Torrente Sessera_1D Plan: 1) 02_PRG_R24 2) 01_SDF_R24
RS = 5649



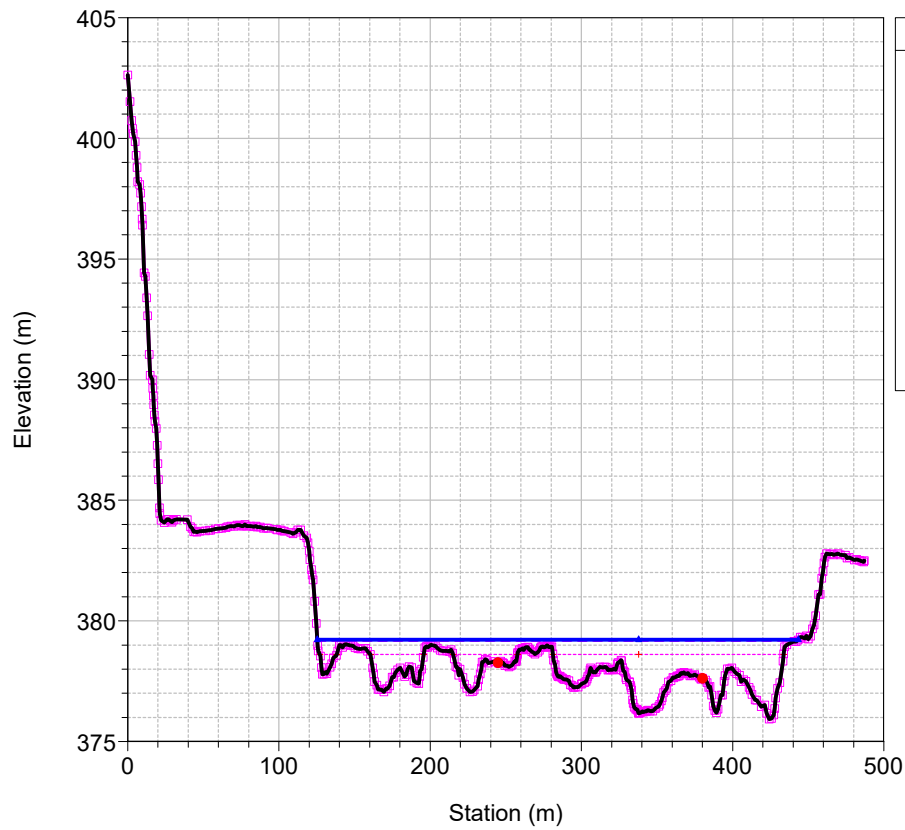
Legend	
WS TR 20 - 02_PRG_R24	—
WS TR 20 - 01_SDF_R24	—
Crit TR 20 - 01_SDF_R24	—
Crit TR 20 - 02_PRG_R24	—
Ground - 01_SDF_R24	—
Levee - 01_SDF_R24	—
Bank Sta - 01_SDF_R24	•
Ground - 02_PRG_R24	—
Levee - 02_PRG_R24	—
Bank Sta - 02_PRG_R24	•

Torrente Sessera_1D Plan: 1) 02_PRG_R24 2) 01_SDF_R24
RS = 5568

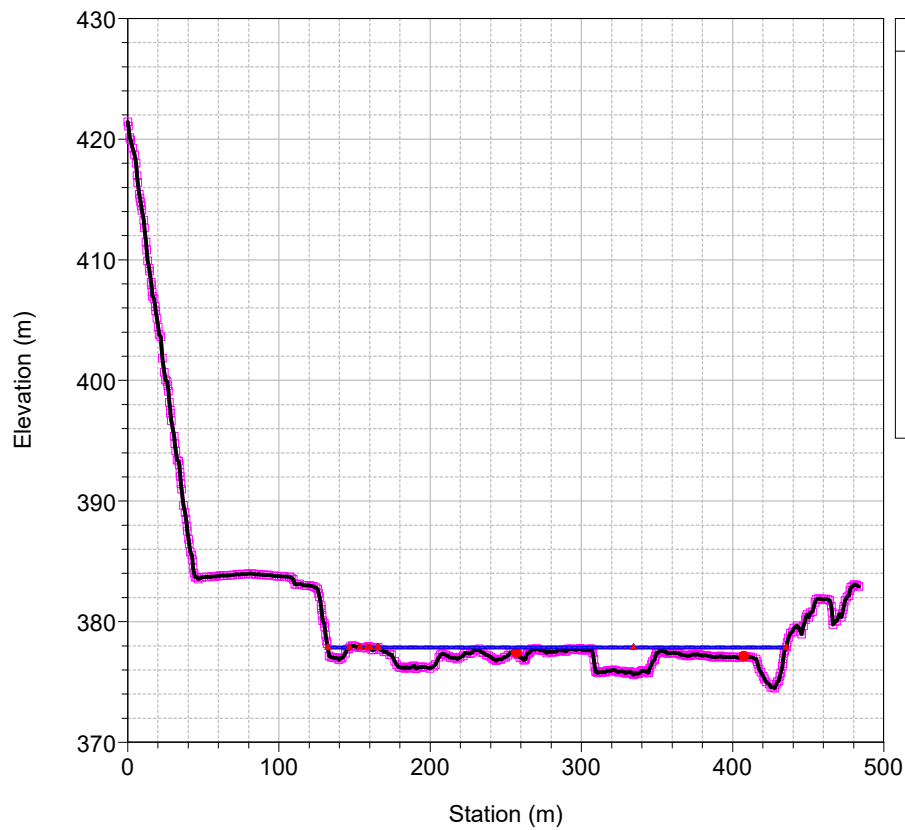


Legend	
WS TR 20 - 01_SDF_R24	—
WS TR 20 - 02_PRG_R24	—
Crit TR 20 - 01_SDF_R24	—
Ground - 01_SDF_R24	—
Bank Sta - 01_SDF_R24	•
Ground - 02_PRG_R24	—
Bank Sta - 02_PRG_R24	•

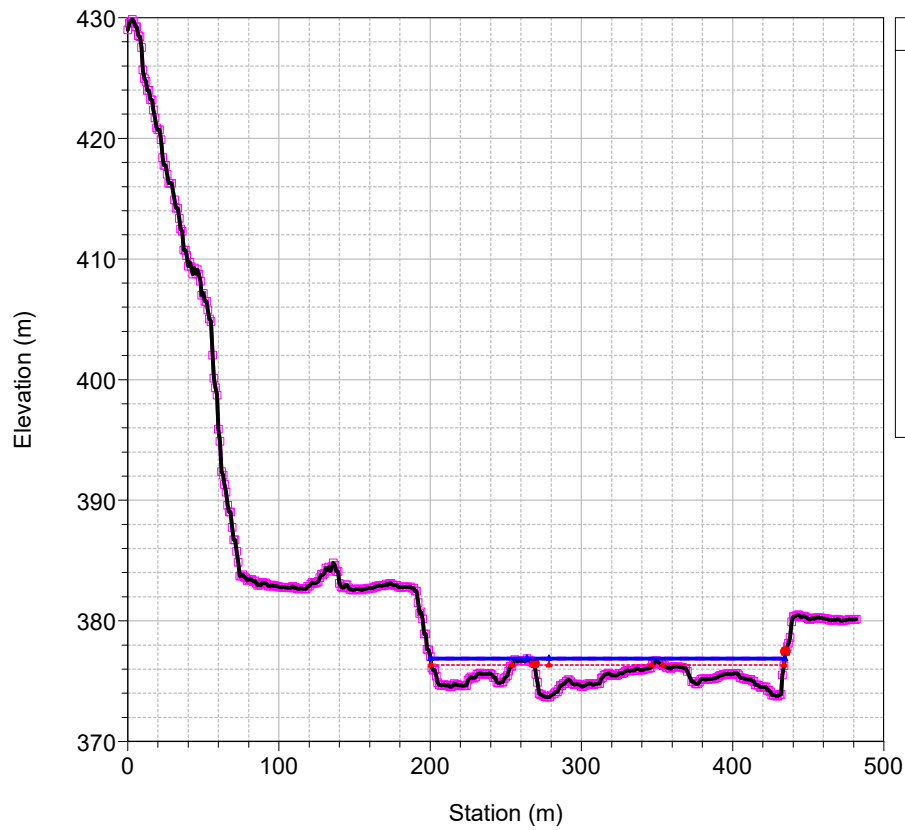
Torrente Sessera_1D Plan: 1) 02_PRG_R24 2) 01_SDF_R24
RS = 5492



Torrente Sessera_1D Plan: 1) 02_PRG_R24 2) 01_SDF_R24
RS = 5415

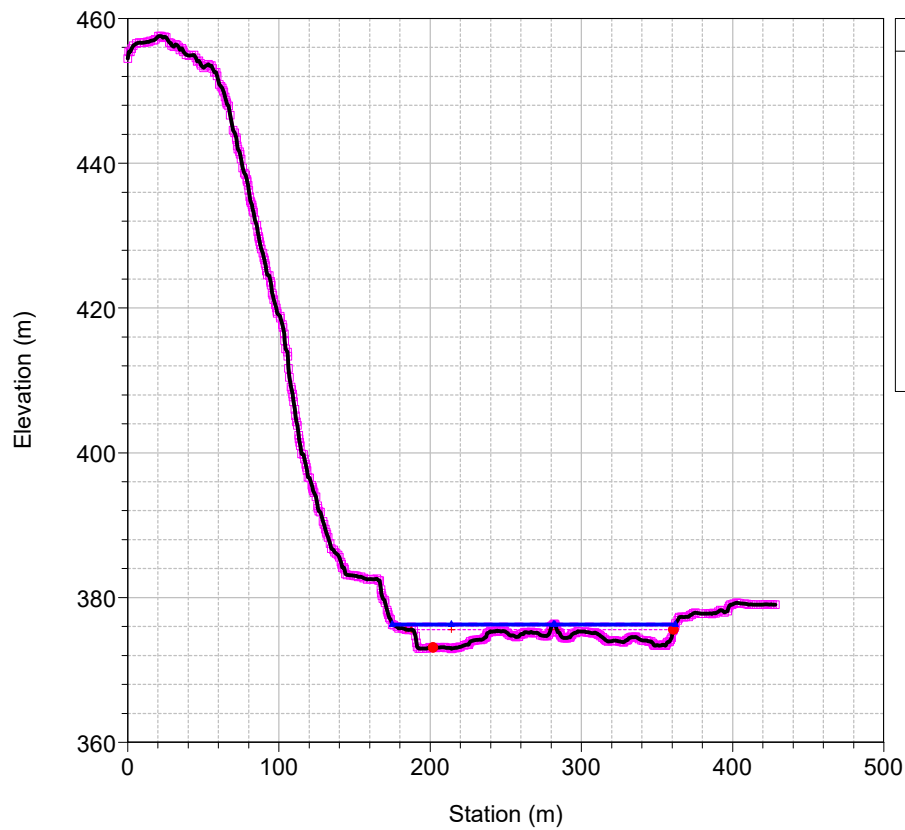


Torrente Sessera_1D Plan: 1) 02_PRG_R24 2) 01_SDF_R24
RS = 5337

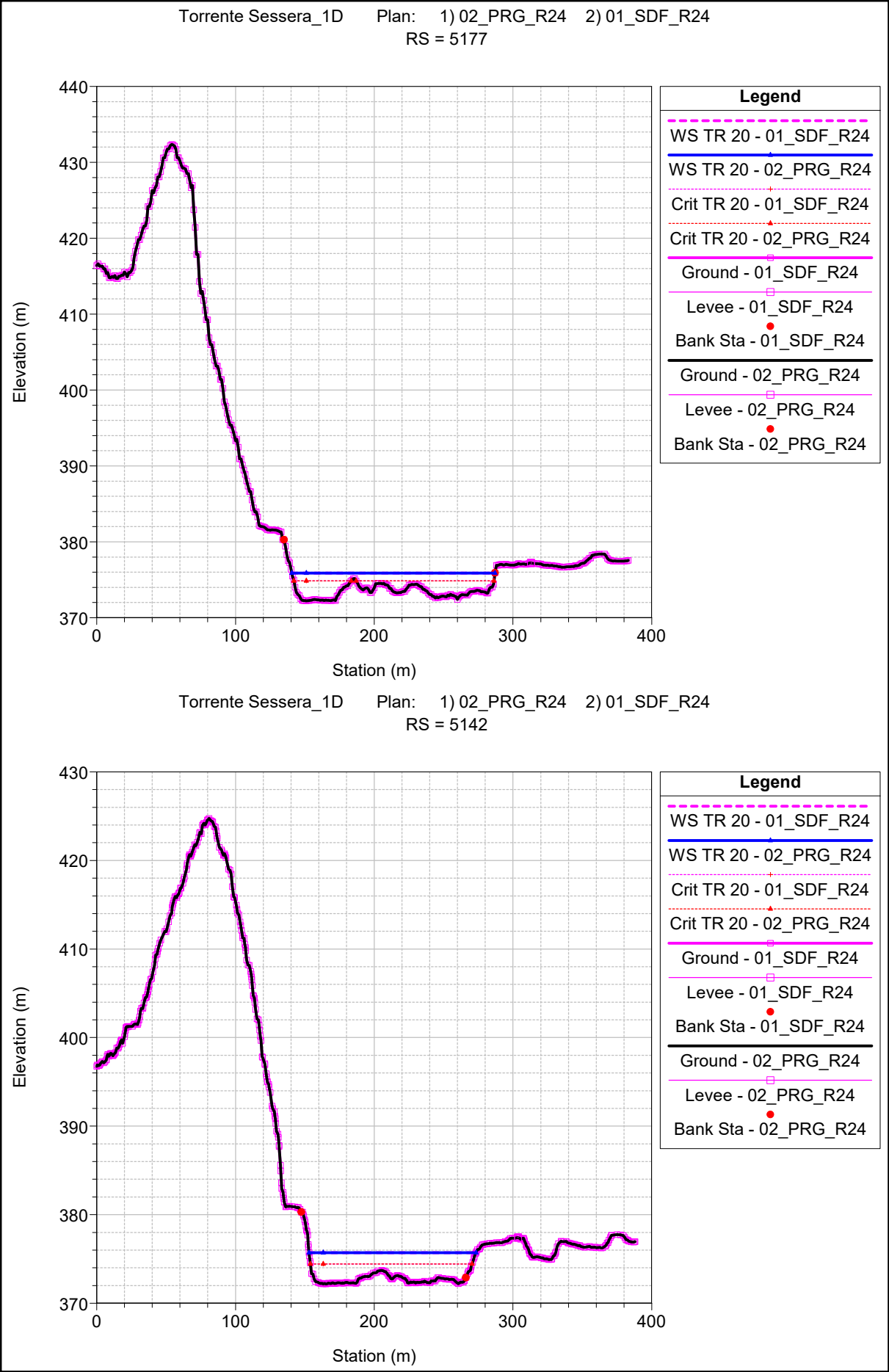


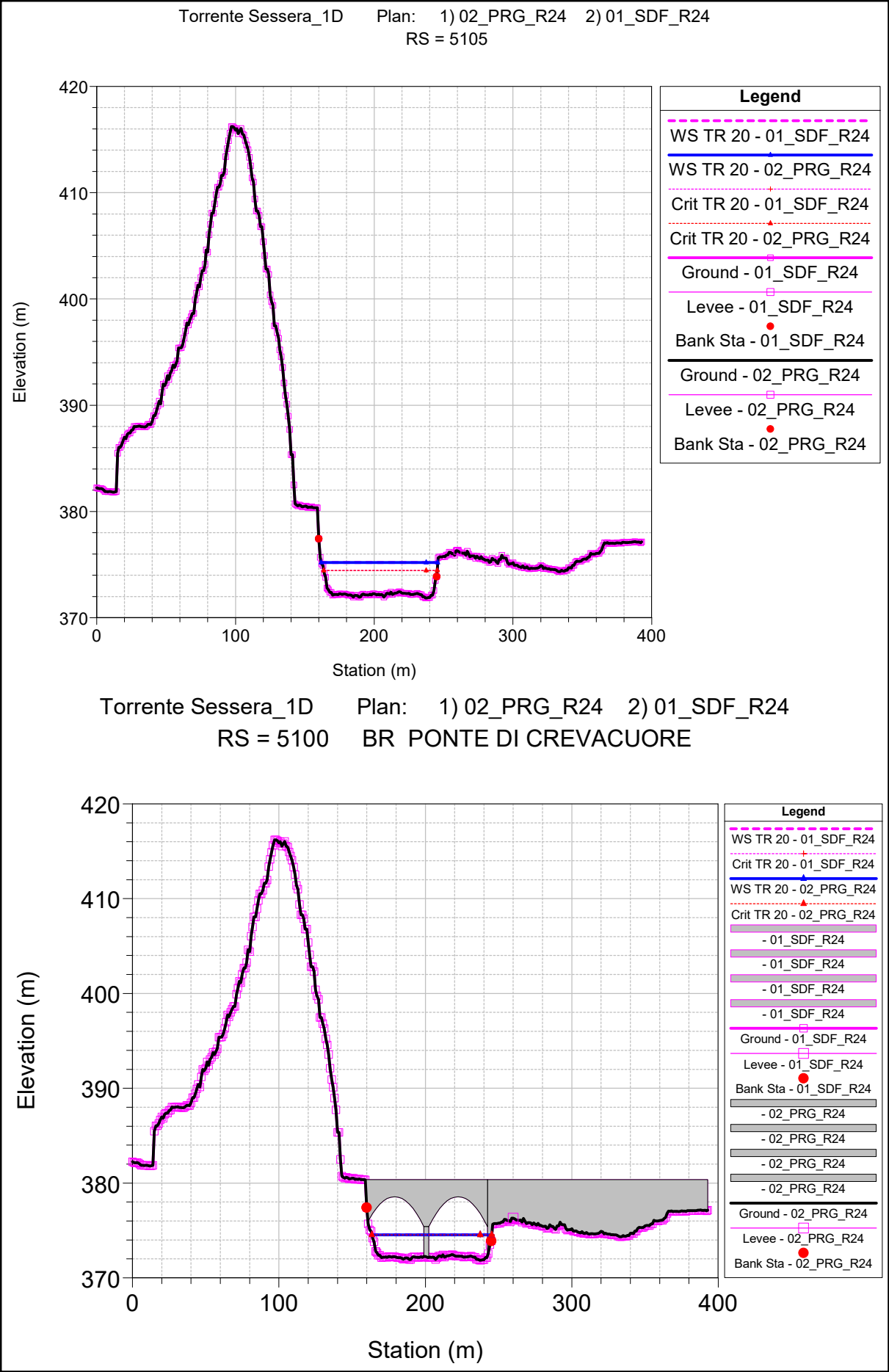
Legend
WS TR 20 - 01_SDF_R24
WS TR 20 - 02_PRG_R24
Crit TR 20 - 01_SDF_R24
Crit TR 20 - 02_PRG_R24
Ground - 01_SDF_R24
Bank Sta - 01_SDF_R24
Ground - 02_PRG_R24
Bank Sta - 02_PRG_R24

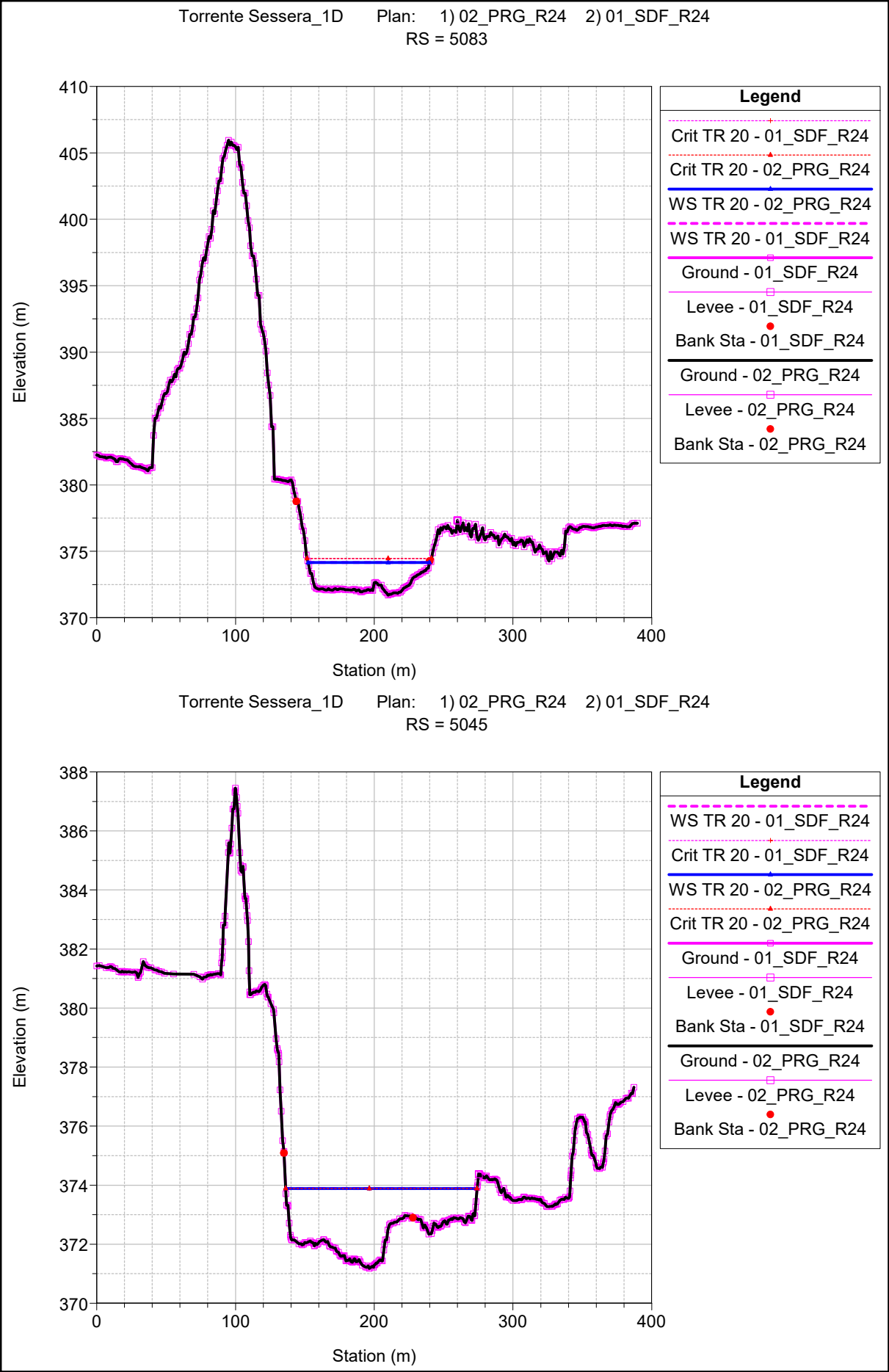
Torrente Sessera_1D Plan: 1) 02_PRG_R24 2) 01_SDF_R24
RS = 5262



Legend
WS TR 20 - 01_SDF_R24
WS TR 20 - 02_PRG_R24
Crit TR 20 - 01_SDF_R24
Ground - 01_SDF_R24
Bank Sta - 01_SDF_R24
Ground - 02_PRG_R24
Bank Sta - 02_PRG_R24







Torrente Sessera_1D

Plan: 1) 02_PRG_R24 2) 01_SDF_R24

RS = 5045

Elevation (m)

Station (m)

Legend

WS TR 20 - 01_SDF_R24

Crit TR 20 - 01_SDF_R24

WS TR 20 - 02_PRG_R24

Crit TR 20 - 02_PRG_R24

Ground - 01_SDF_R24

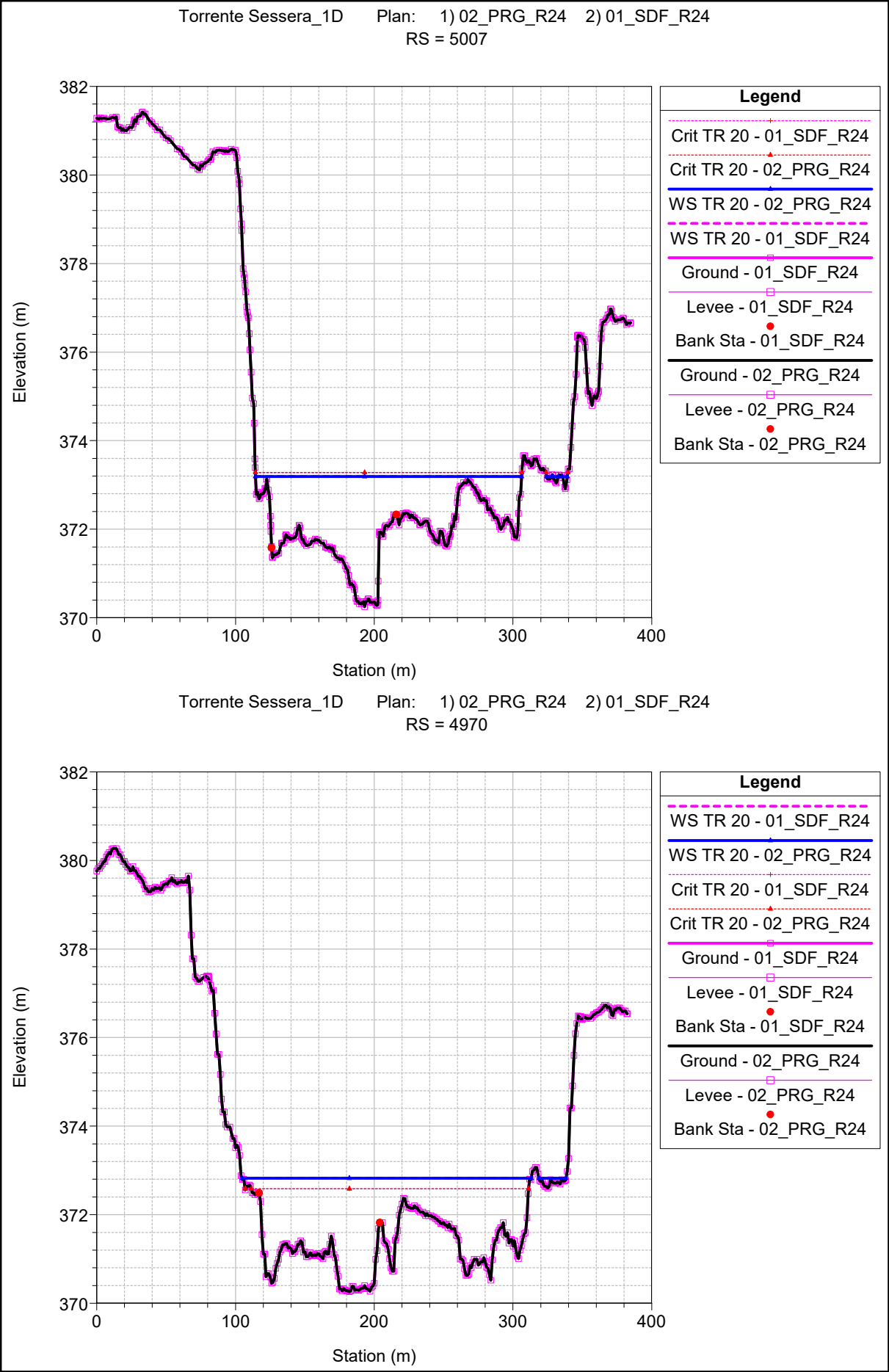
Levee - 01_SDF_R24

Bank Sta - 01_SDF_R24

Ground - 02_PRG_R24

Levee - 02_PRG_R24

Bank Sta - 02_PRG_R24



Torrente Sessera_1D

Plan: 1) 02_PRG_R24 2) 01_SDF_R24

RS = 4970

Elevation (m)

Station (m)

Legend

WS TR 20 - 01_SDF_R24

WS TR 20 - 02_PRG_R24

Crit TR 20 - 01_SDF_R24

Crit TR 20 - 02_PRG_R24

Ground - 01_SDF_R24

Levee - 01_SDF_R24

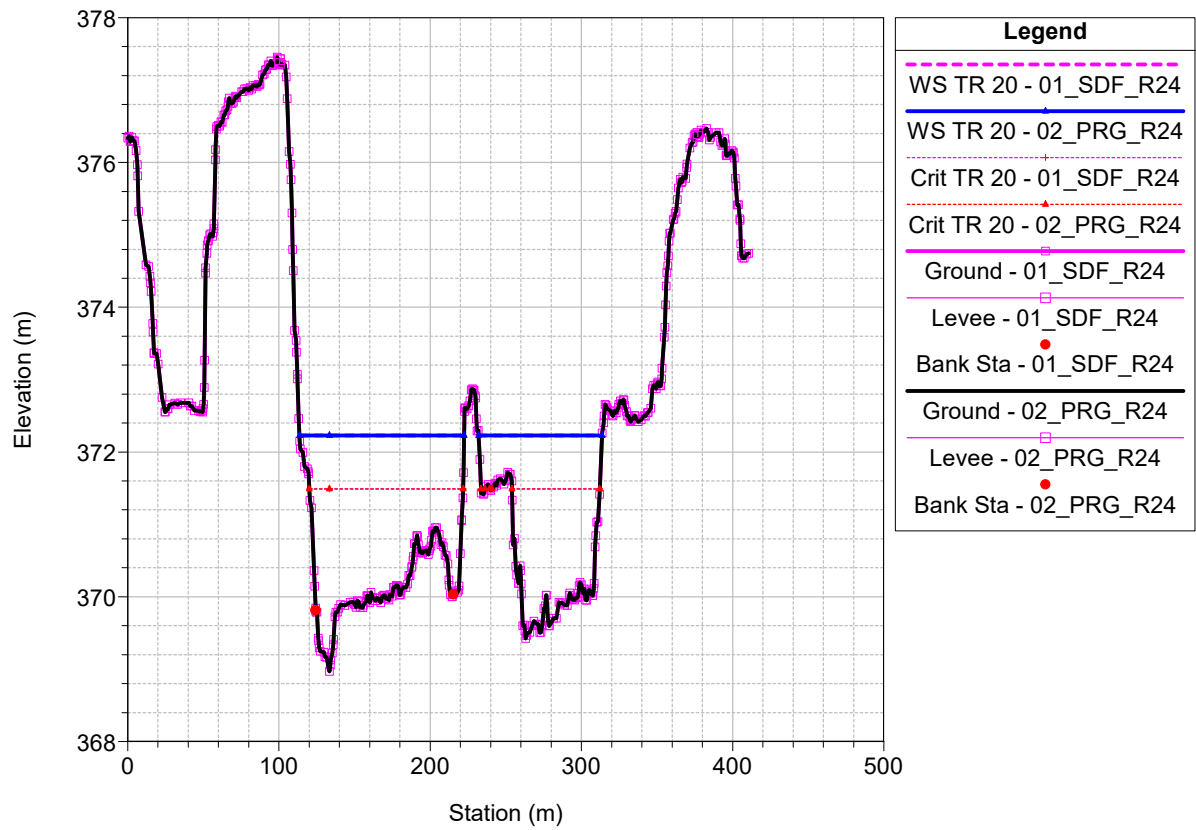
Bank Sta - 01_SDF_R24

Ground - 02_PRG_R24

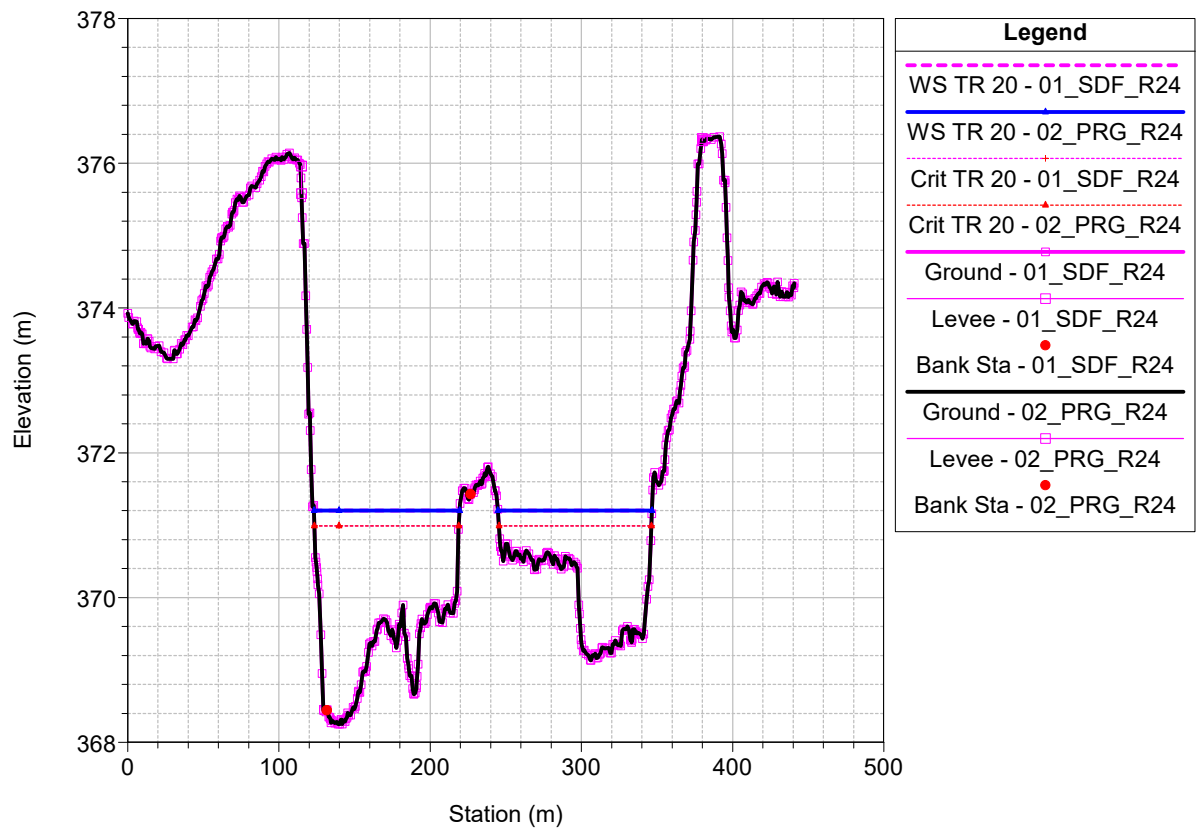
Levee - 02_PRG_R24

Bank Sta - 02_PRG_R24

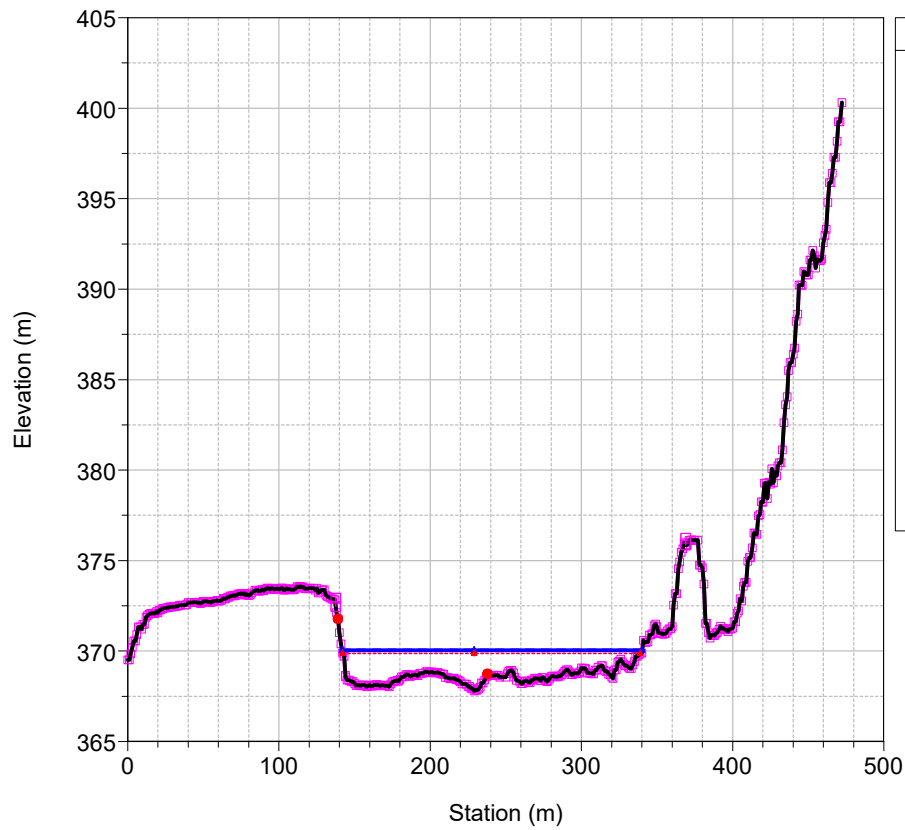
Torrente Sessera_1D Plan: 1) 02_PRG_R24 2) 01_SDF_R24
RS = 4892



Torrente Sessera_1D Plan: 1) 02_PRG_R24 2) 01_SDF_R24
RS = 4797

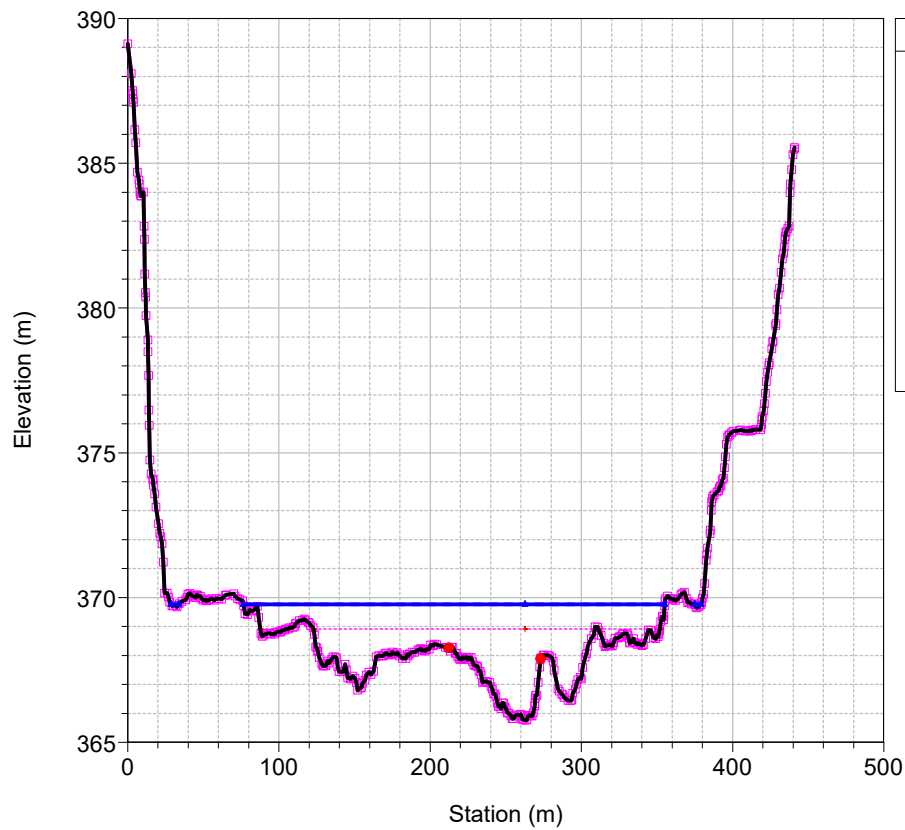


Torrente Sessera_1D Plan: 1) 02_PRG_R24 2) 01_SDF_R24
RS = 4715



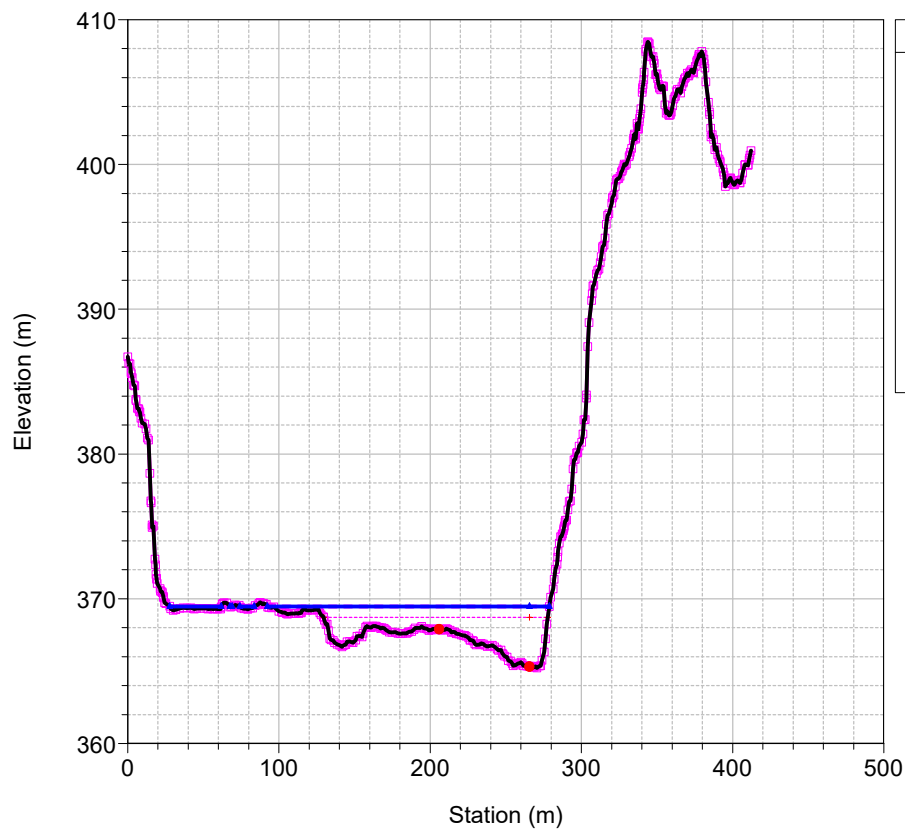
Legend	
WS TR 20 - 01_SDF_R24	
WS TR 20 - 02_PRG_R24	
Crit TR 20 - 01_SDF_R24	
Crit TR 20 - 02_PRG_R24	
Ground - 01_SDF_R24	
Levee - 01_SDF_R24	
Bank Sta - 01_SDF_R24	
Ground - 02_PRG_R24	
Levee - 02_PRG_R24	
Bank Sta - 02_PRG_R24	

Torrente Sessera_1D Plan: 1) 02_PRG_R24 2) 01_SDF_R24
RS = 4642



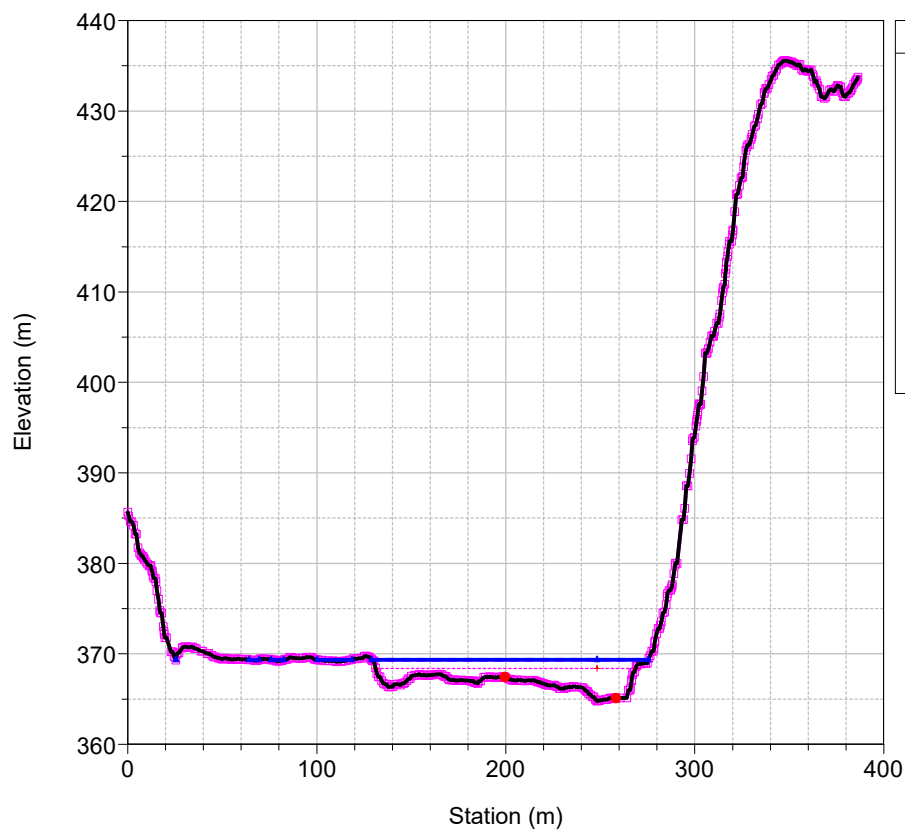
Legend	
WS TR 20 - 01_SDF_R24	
WS TR 20 - 02_PRG_R24	
Crit TR 20 - 01_SDF_R24	
Ground - 01_SDF_R24	
Bank Sta - 01_SDF_R24	
Ground - 02_PRG_R24	
Bank Sta - 02_PRG_R24	

Torrente Sessera_1D Plan: 1) 02_PRG_R24 2) 01_SDF_R24
RS = 4619

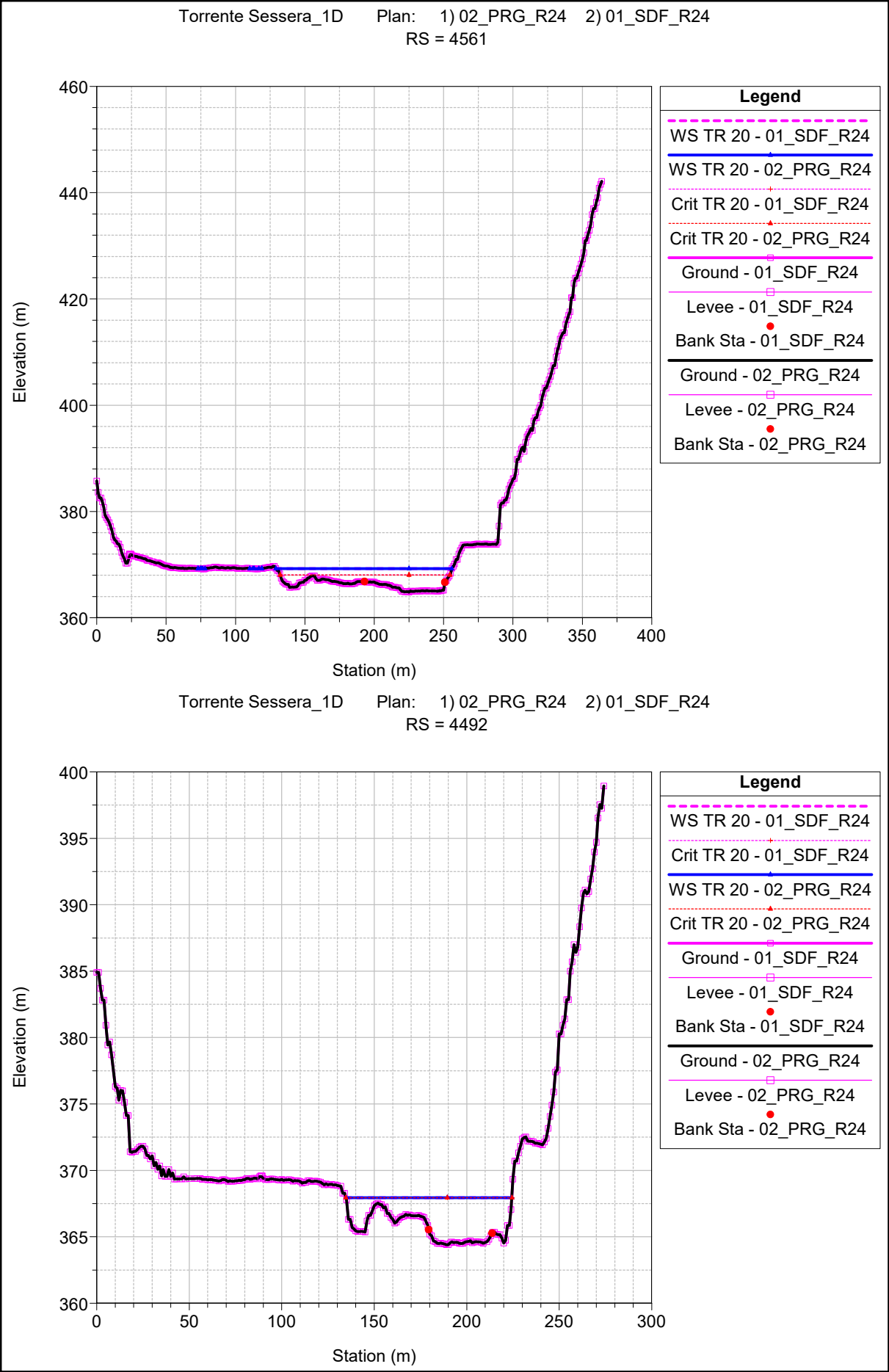


Legend
WS TR 20 - 01_SDF_R24
WS TR 20 - 02_PRG_R24
Crit TR 20 - 01_SDF_R24
Ground - 01_SDF_R24
Bank Sta - 01_SDF_R24
Ground - 02_PRG_R24
Bank Sta - 02_PRG_R24

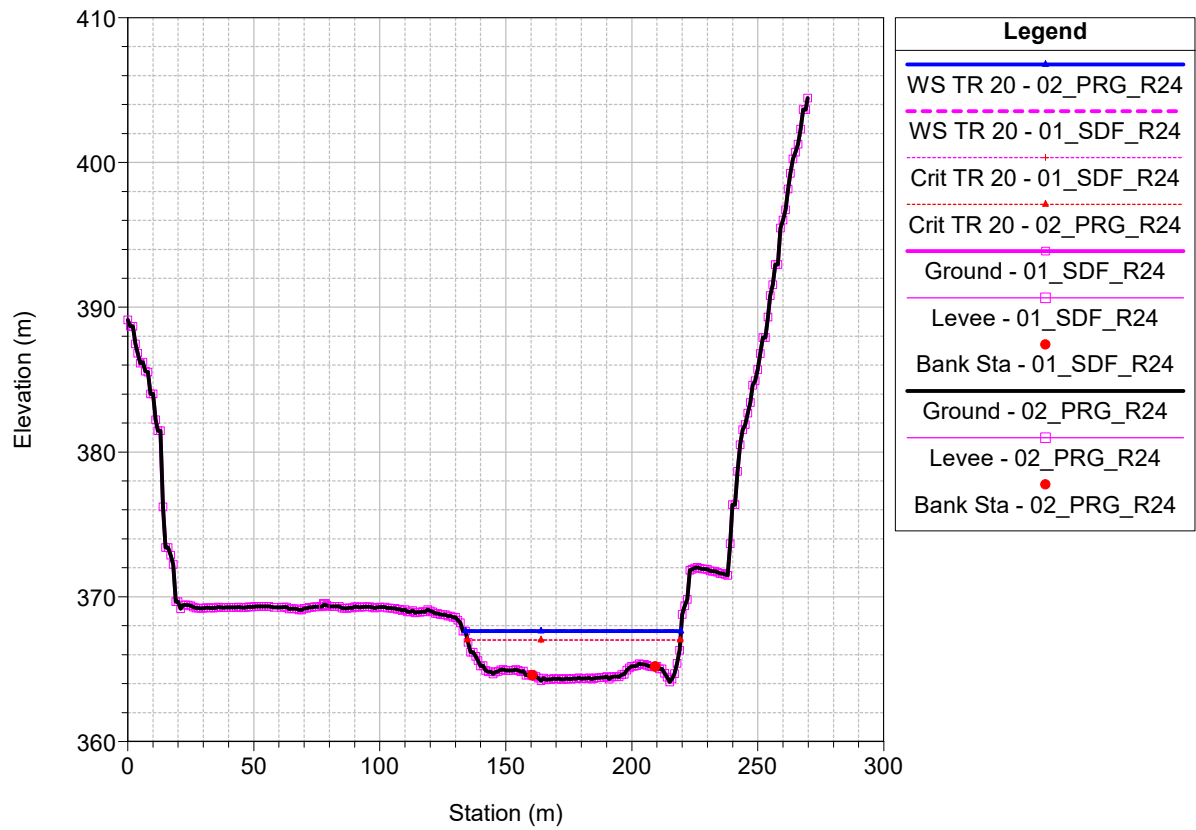
Torrente Sessera_1D Plan: 1) 02_PRG_R24 2) 01_SDF_R24
RS = 4591



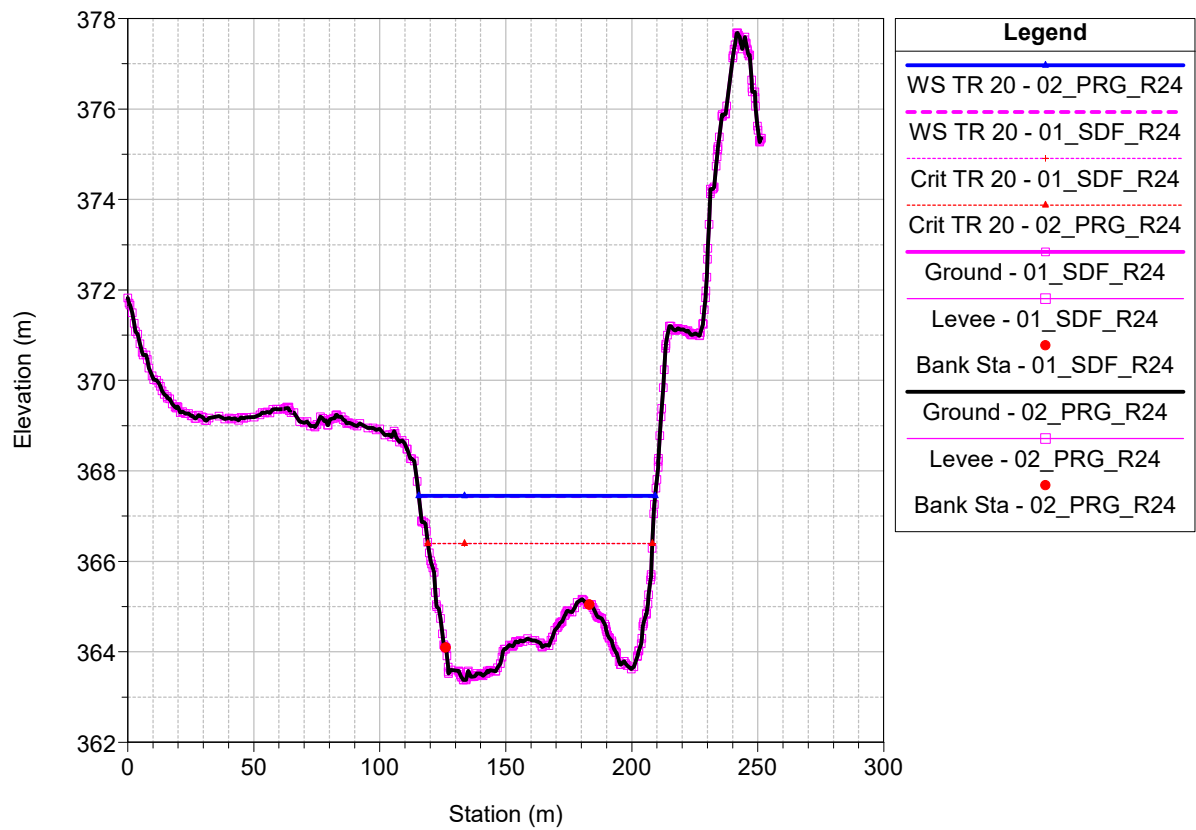
Legend
WS TR 20 - 01_SDF_R24
WS TR 20 - 02_PRG_R24
Crit TR 20 - 01_SDF_R24
Ground - 01_SDF_R24
Bank Sta - 01_SDF_R24
Ground - 02_PRG_R24
Bank Sta - 02_PRG_R24

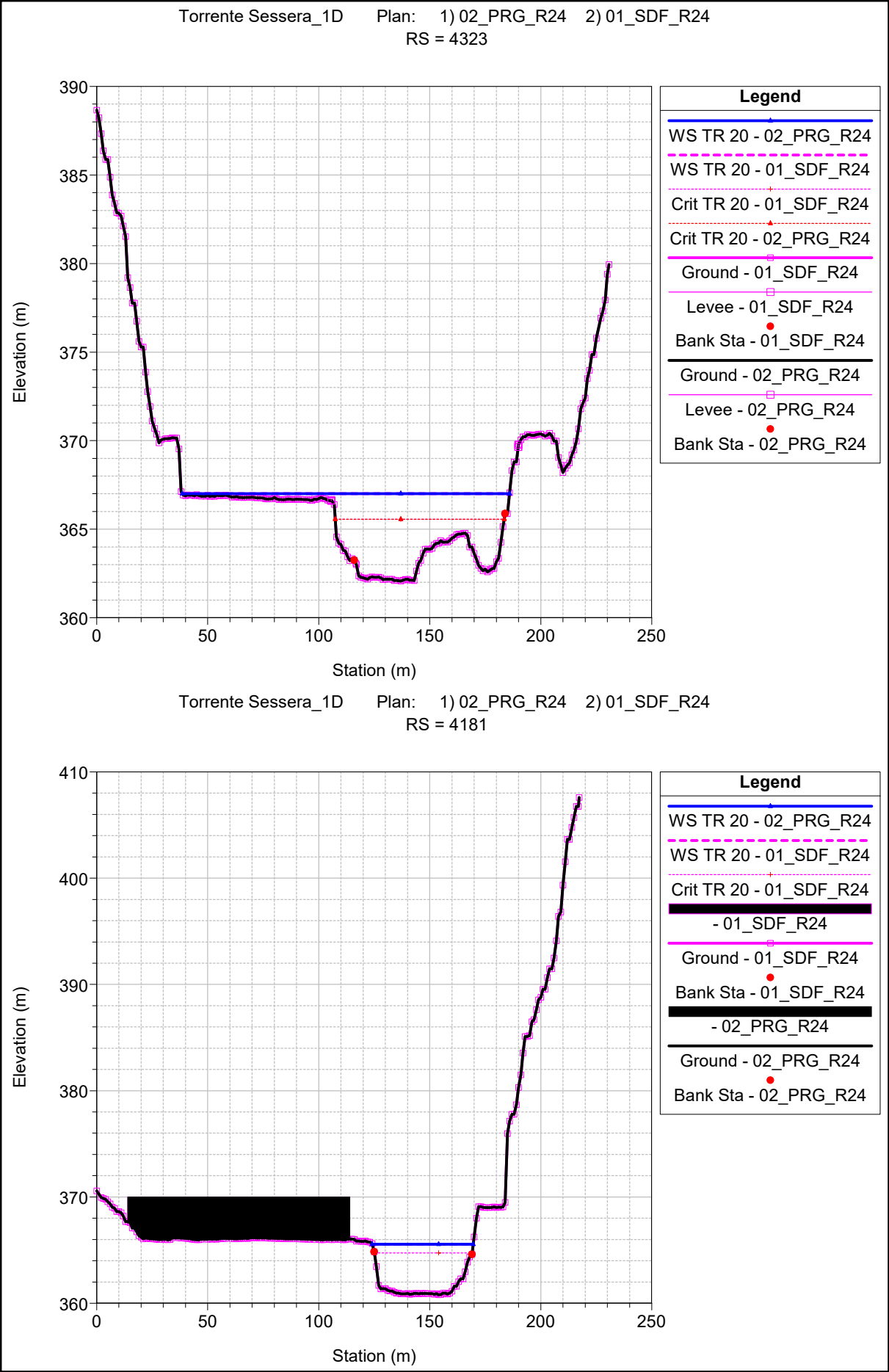


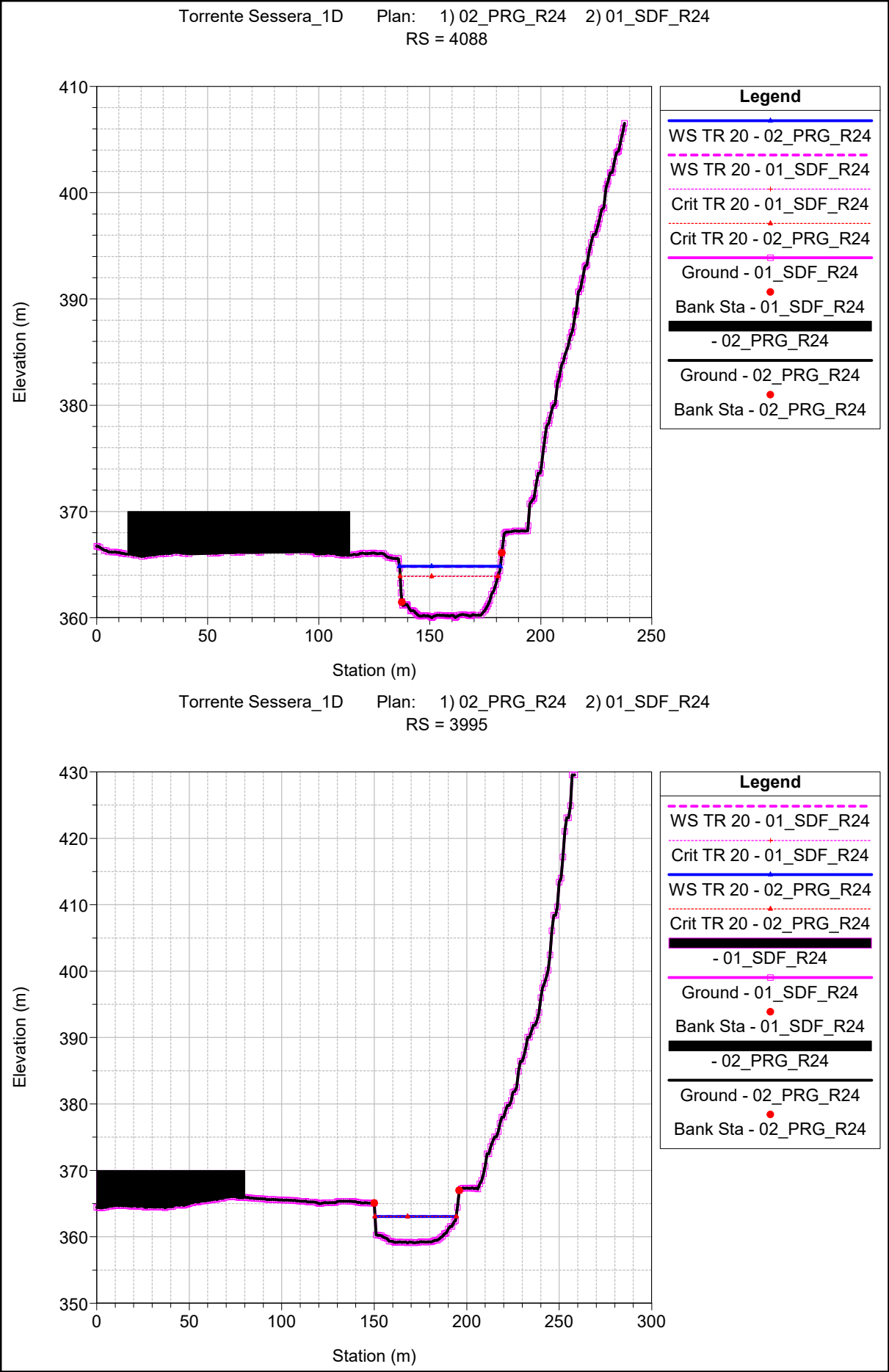
Torrente Sessera_1D Plan: 1) 02_PRG_R24 2) 01_SDF_R24
RS = 4464



Torrente Sessera_1D Plan: 1) 02_PRG_R24 2) 01_SDF_R24
RS = 4419







Torrente Sessera_1D

Plan: 1) 02_PRG_R24 2) 01_SDF_R24

RS = 3995

Elevation (m)

Station (m)

Legend

WS TR 20 - 01_SDF_R24

Crit TR 20 - 01_SDF_R24

WS TR 20 - 02_PRG_R24

Crit TR 20 - 02_PRG_R24

- 01_SDF_R24

Ground - 01_SDF_R24

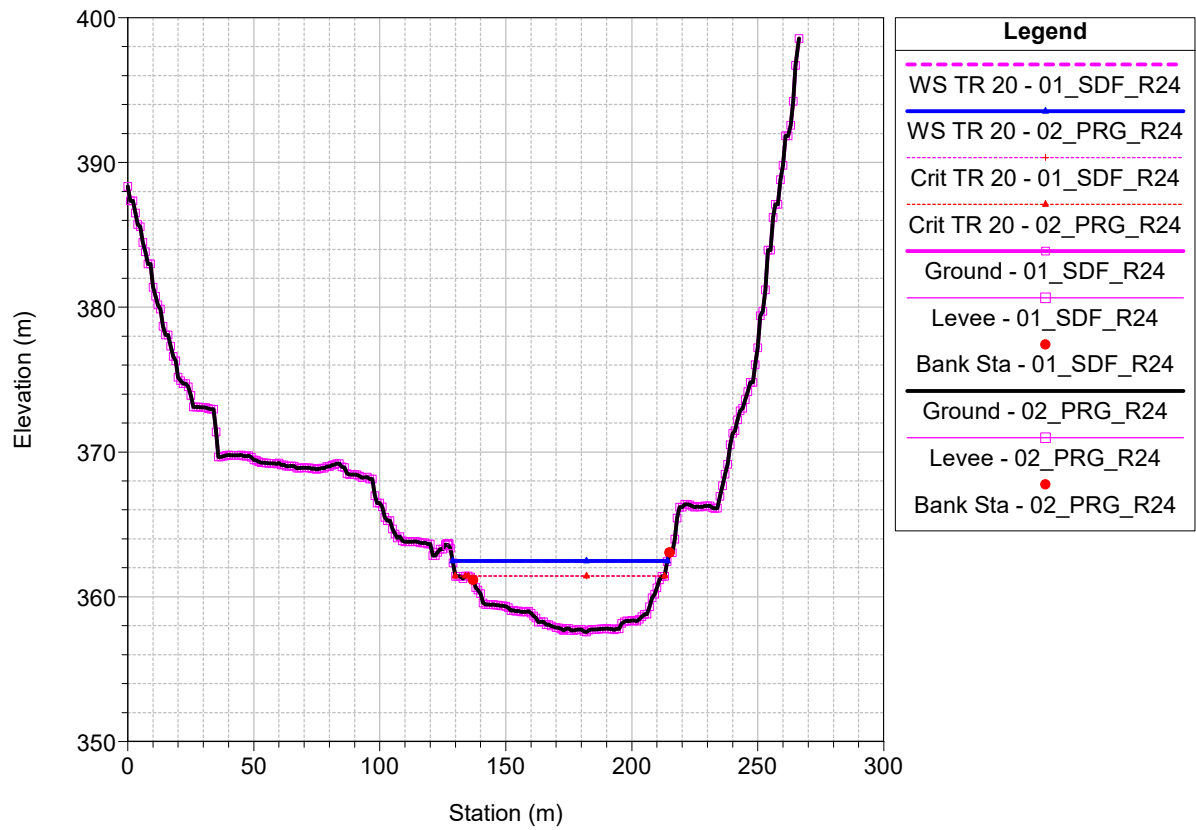
Bank Sta - 01_SDF_R24

- 02_PRG_R24

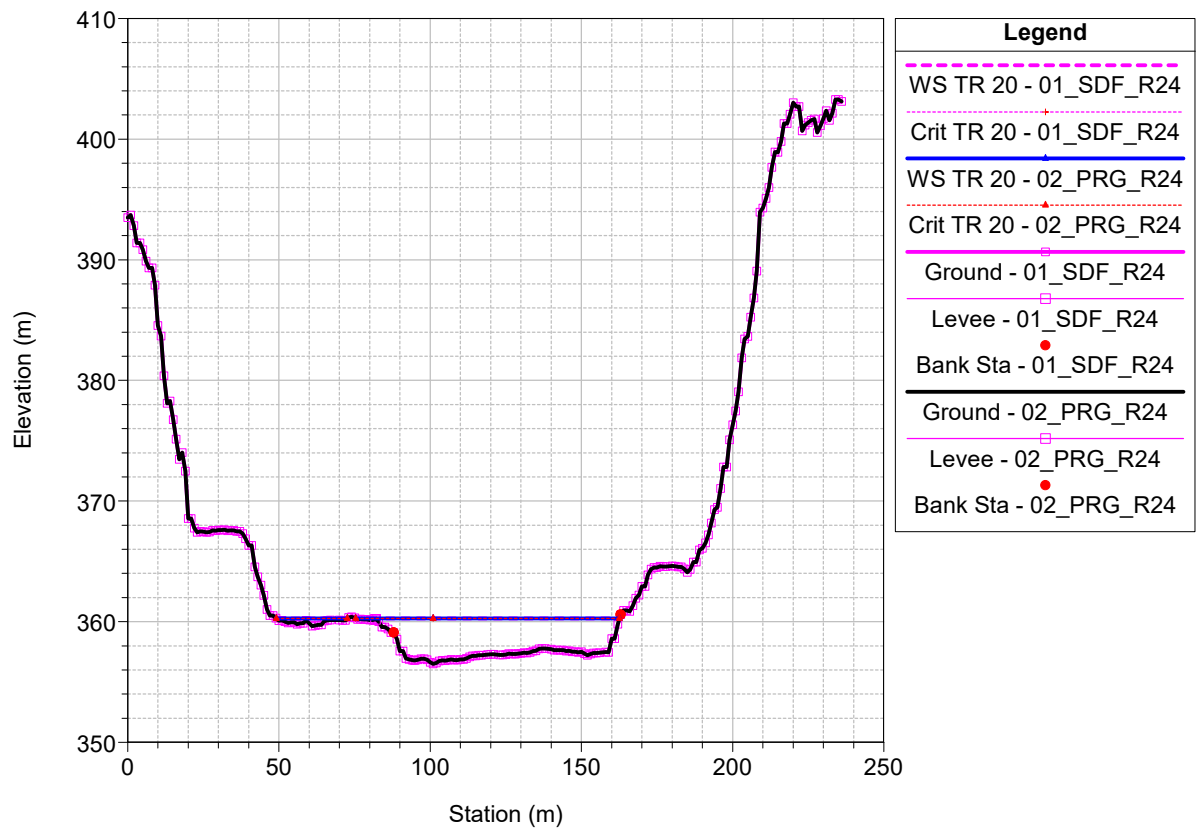
Ground - 02_PRG_R24

Bank Sta - 02_PRG_R24

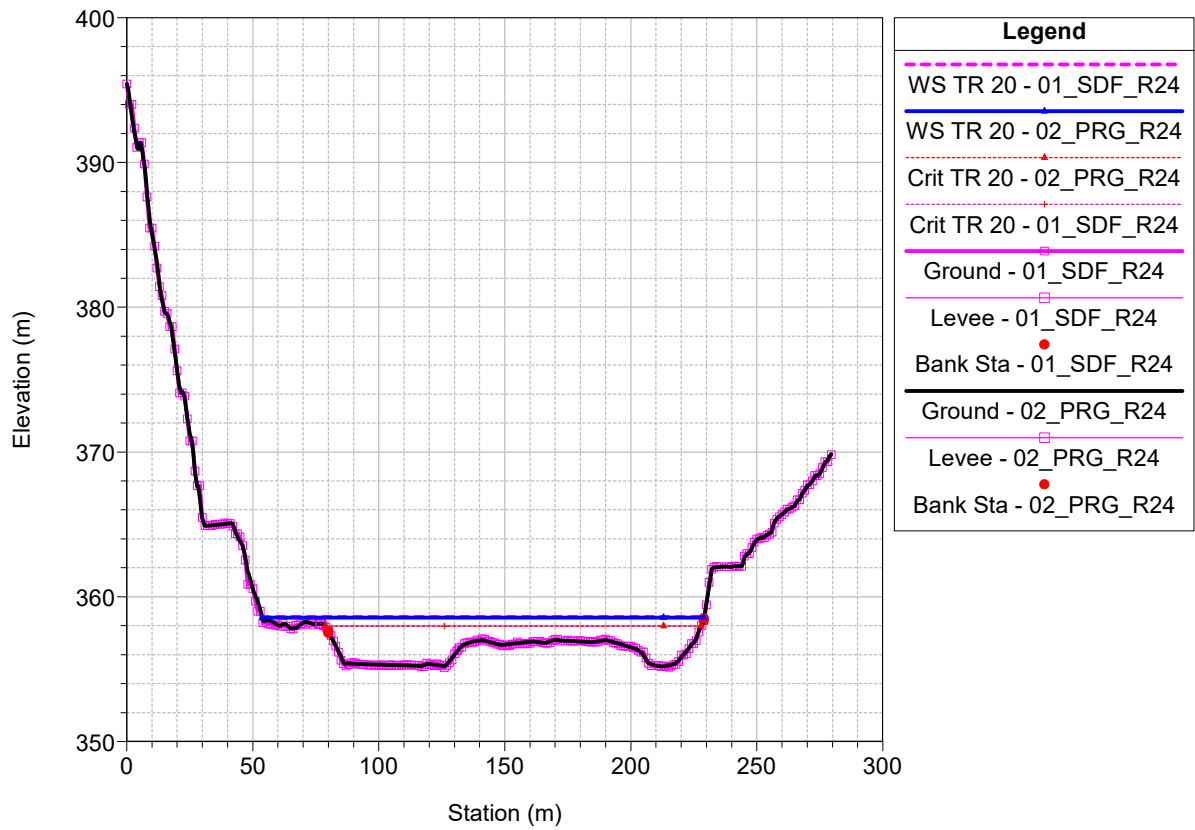
Torrente Sessera_1D Plan: 1) 02_PRG_R24 2) 01_SDF_R24
RS = 3883



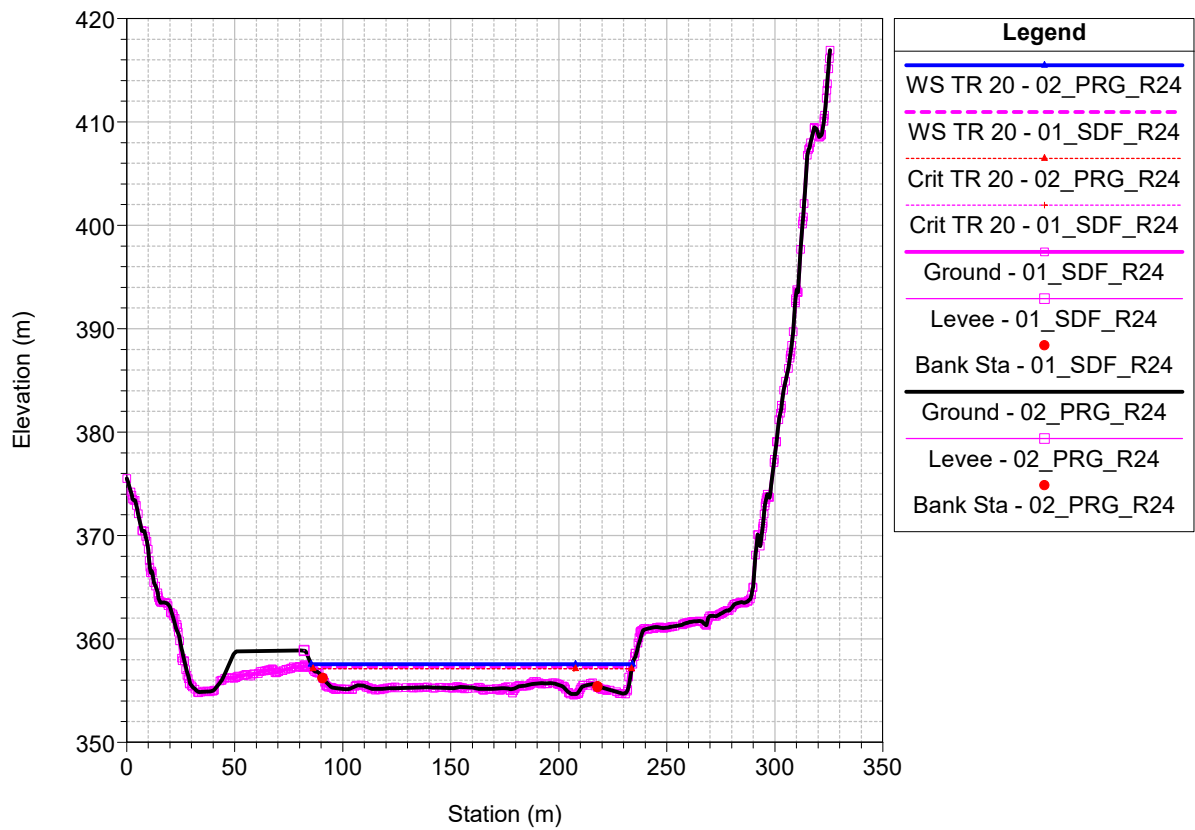
Torrente Sessera_1D Plan: 1) 02_PRG_R24 2) 01_SDF_R24
RS = 3710

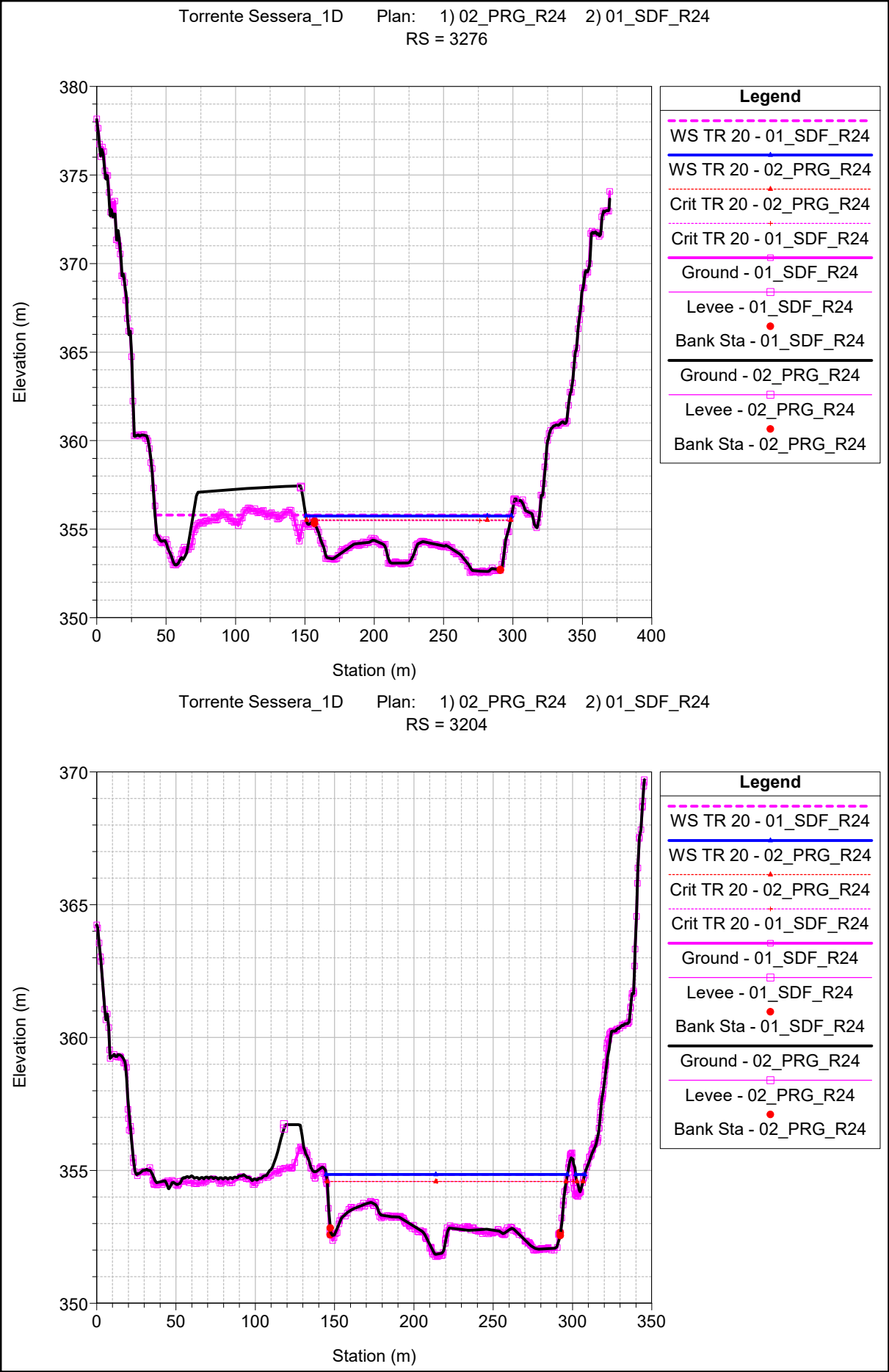


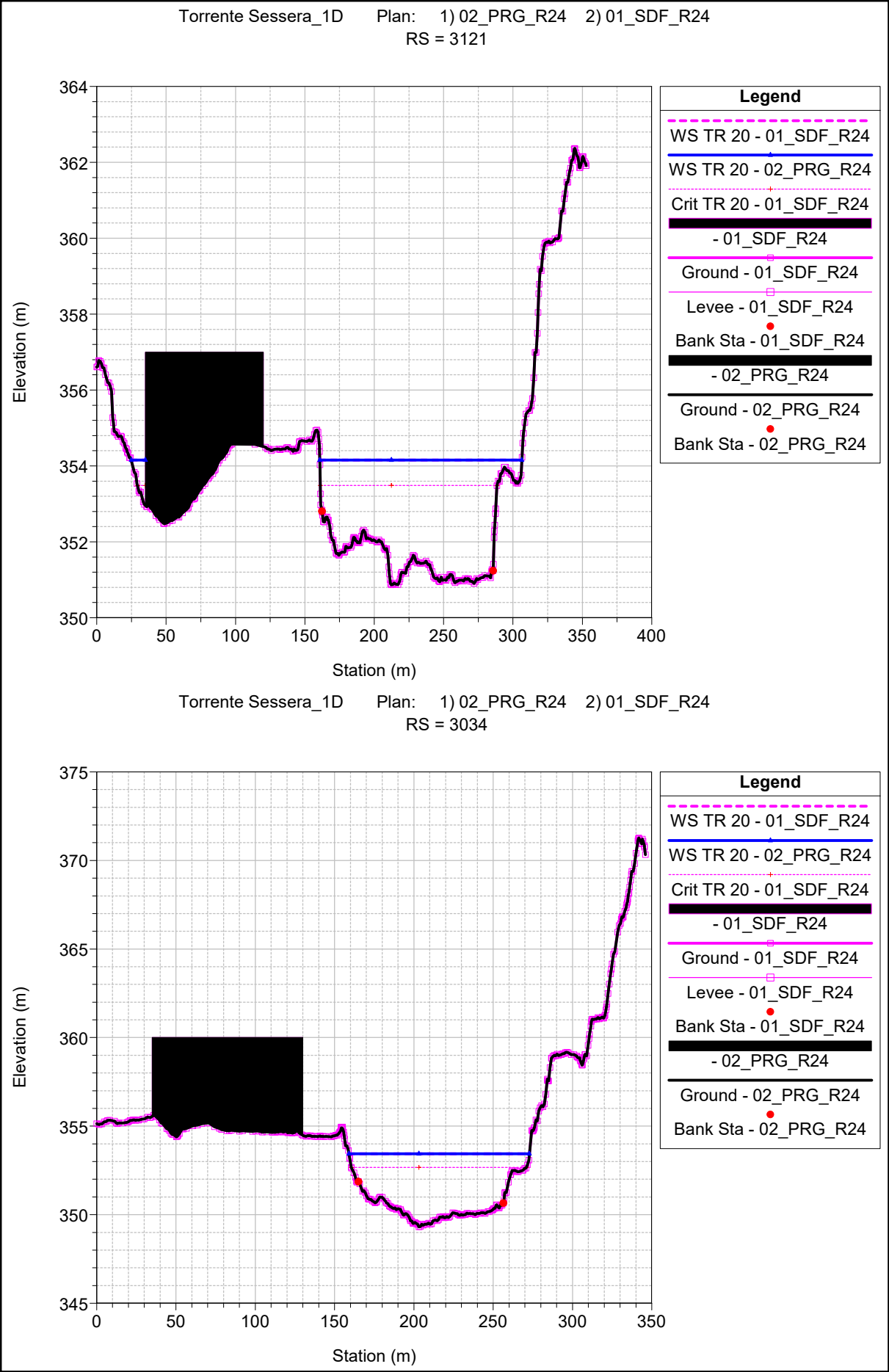
Torrente Sessera_1D Plan: 1) 02_PRG_R24 2) 01_SDF_R24
RS = 3510

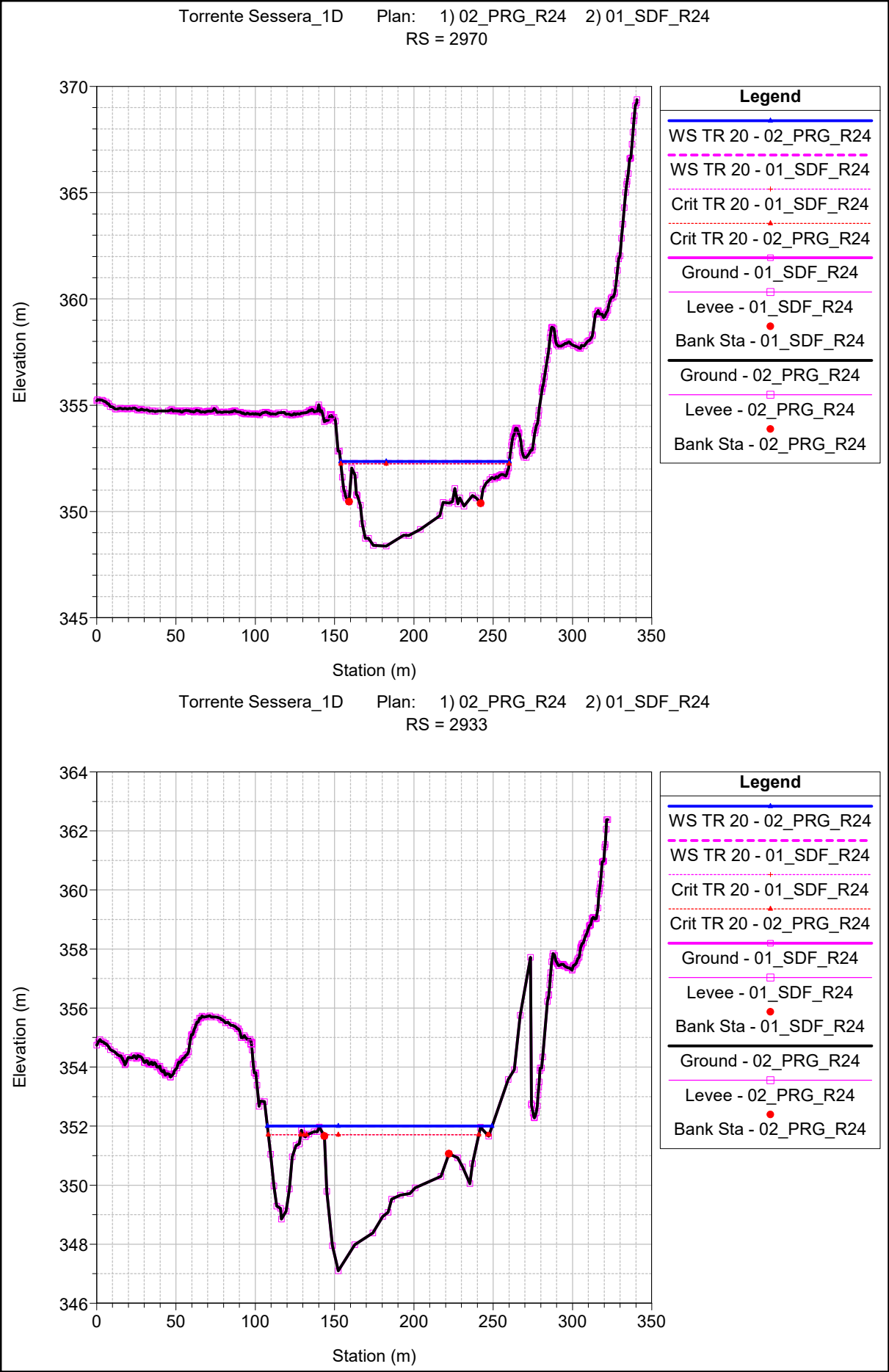


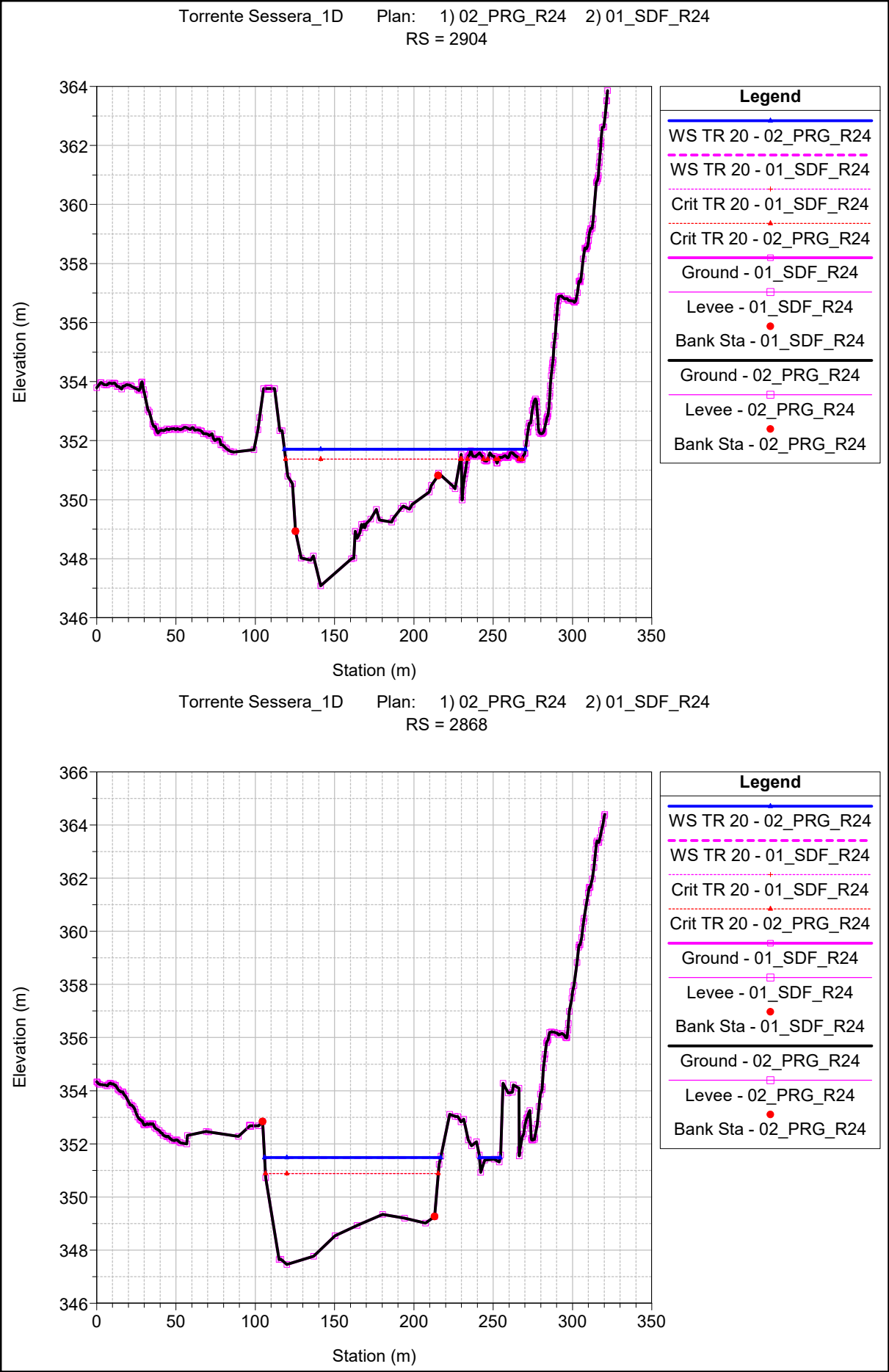
Torrente Sessera_1D Plan: 1) 02_PRG_R24 2) 01_SDF_R24
RS = 3414

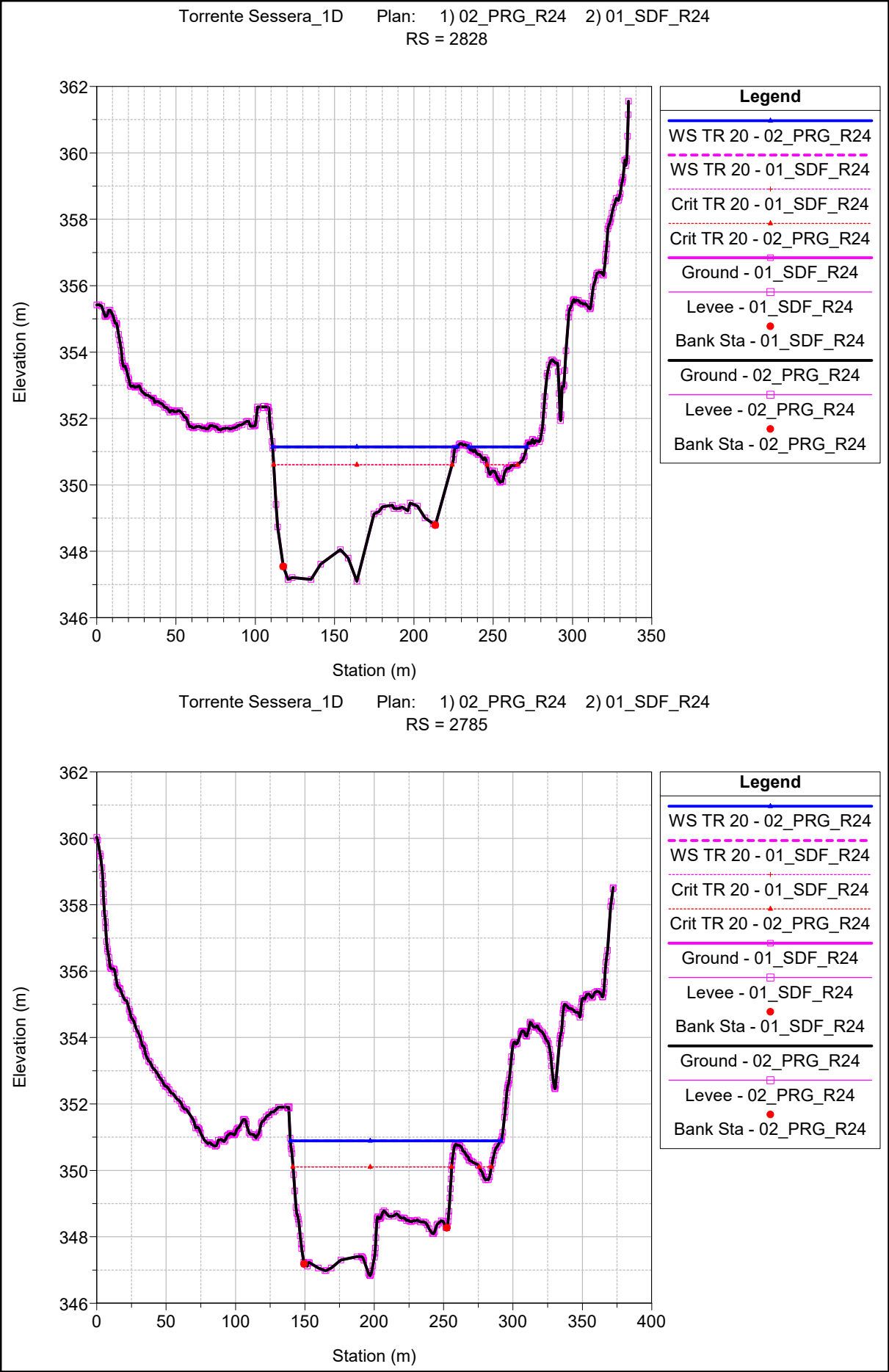












Torrente Sessera_1D

Plan: 1) 02_PRG_R24 2) 01_SDF_R24

RS = 2785

Elevation (m)

Station (m)

Legend

WS TR 20 - 02_PRG_R24

WS TR 20 - 01_SDF_R24

Crit TR 20 - 01_SDF_R24

Crit TR 20 - 02_PRG_R24

Ground - 01_SDF_R24

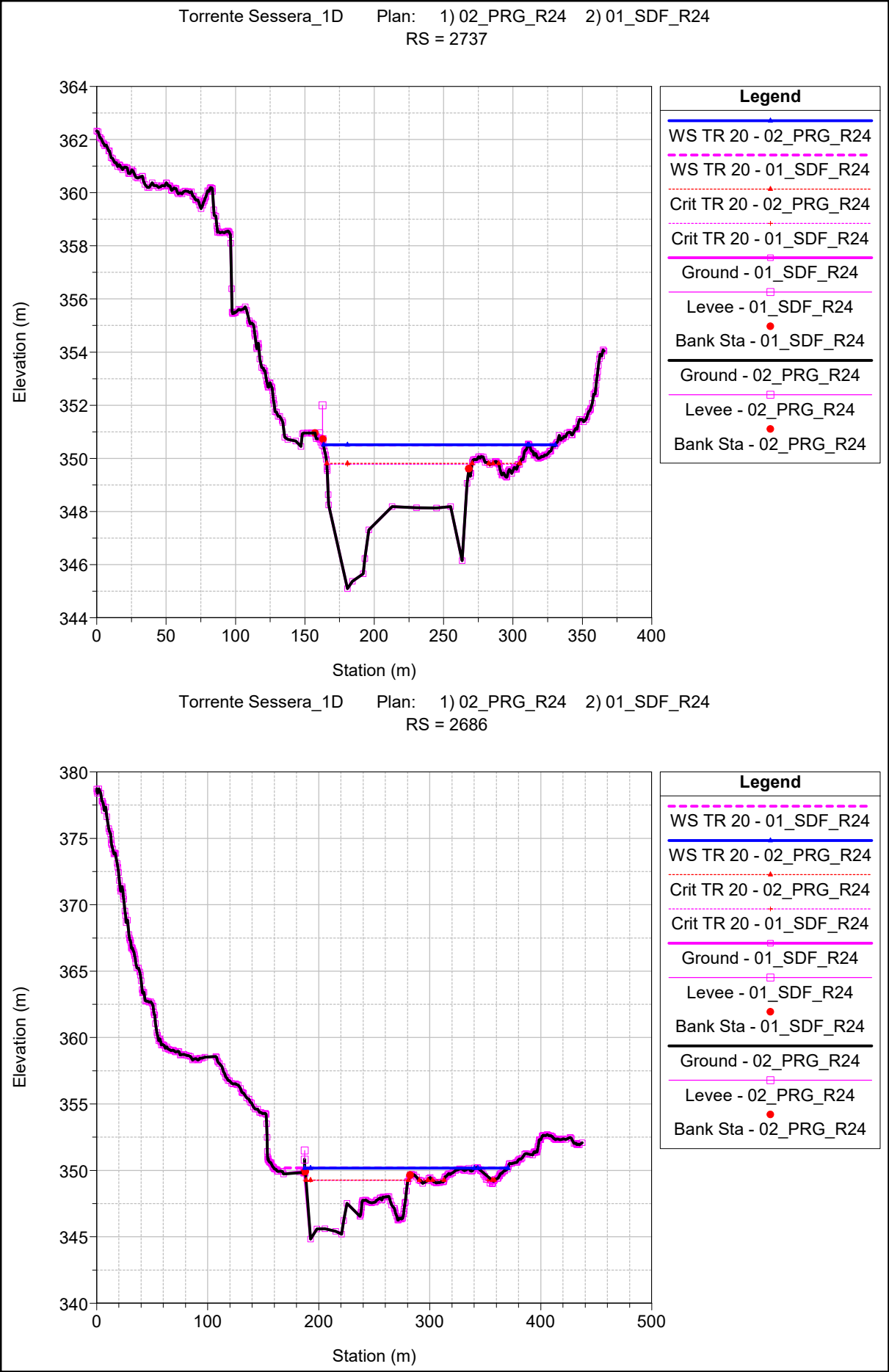
Levee - 01_SDF_R24

Bank Sta - 01_SDF_R24

Ground - 02_PRG_R24

Levee - 02_PRG_R24

Bank Sta - 02_PRG_R24



Torrente Sessera_1D

Plan: 1) 02_PRG_R24 2) 01_SDF_R24

RS = 2686

Elevation (m)

Station (m)

Legend

WS TR 20 - 01_SDF_R24

WS TR 20 - 02_PRG_R24

Crit TR 20 - 02_PRG_R24

Crit TR 20 - 01_SDF_R24

Ground - 01_SDF_R24

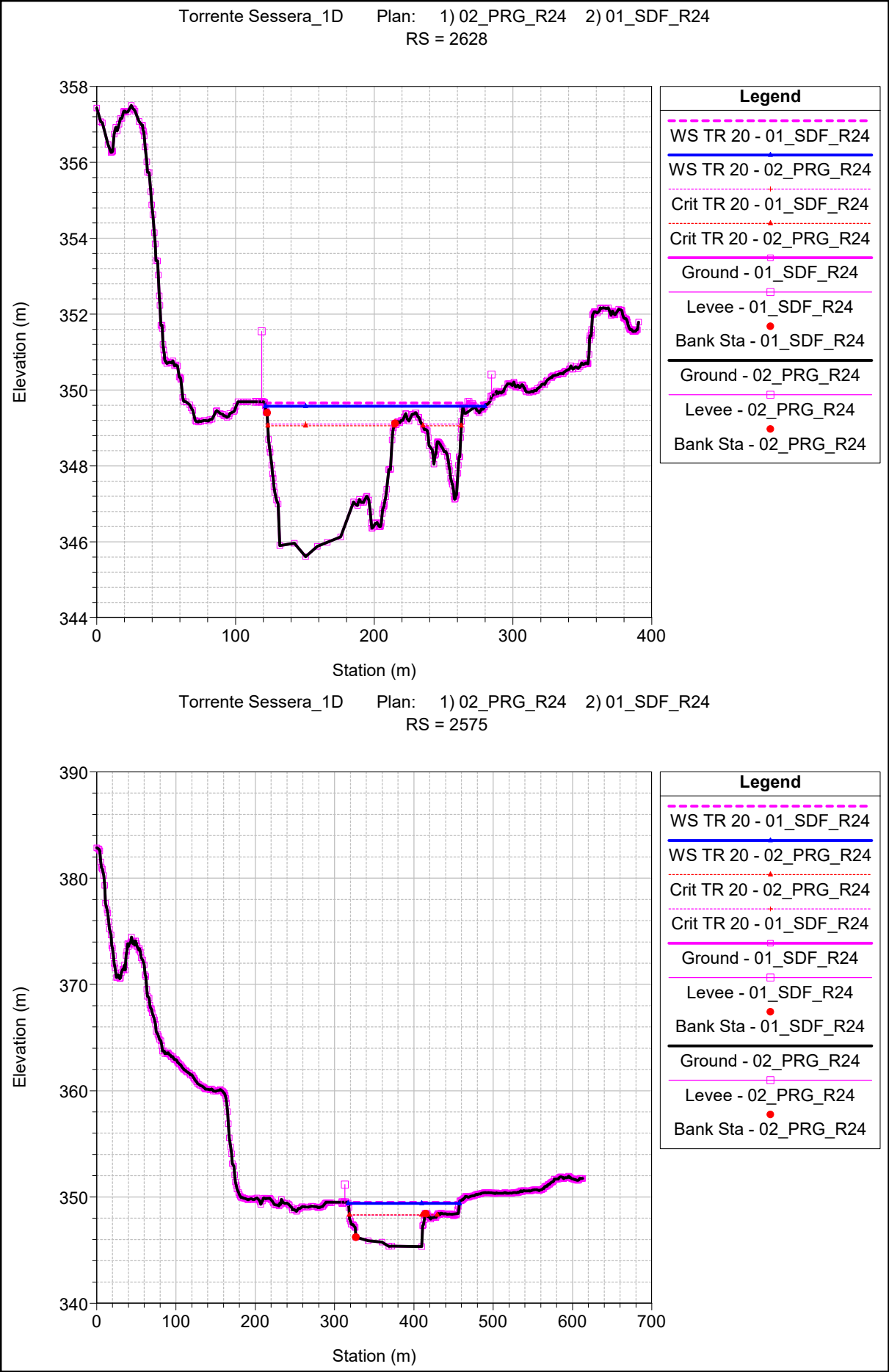
Levee - 01_SDF_R24

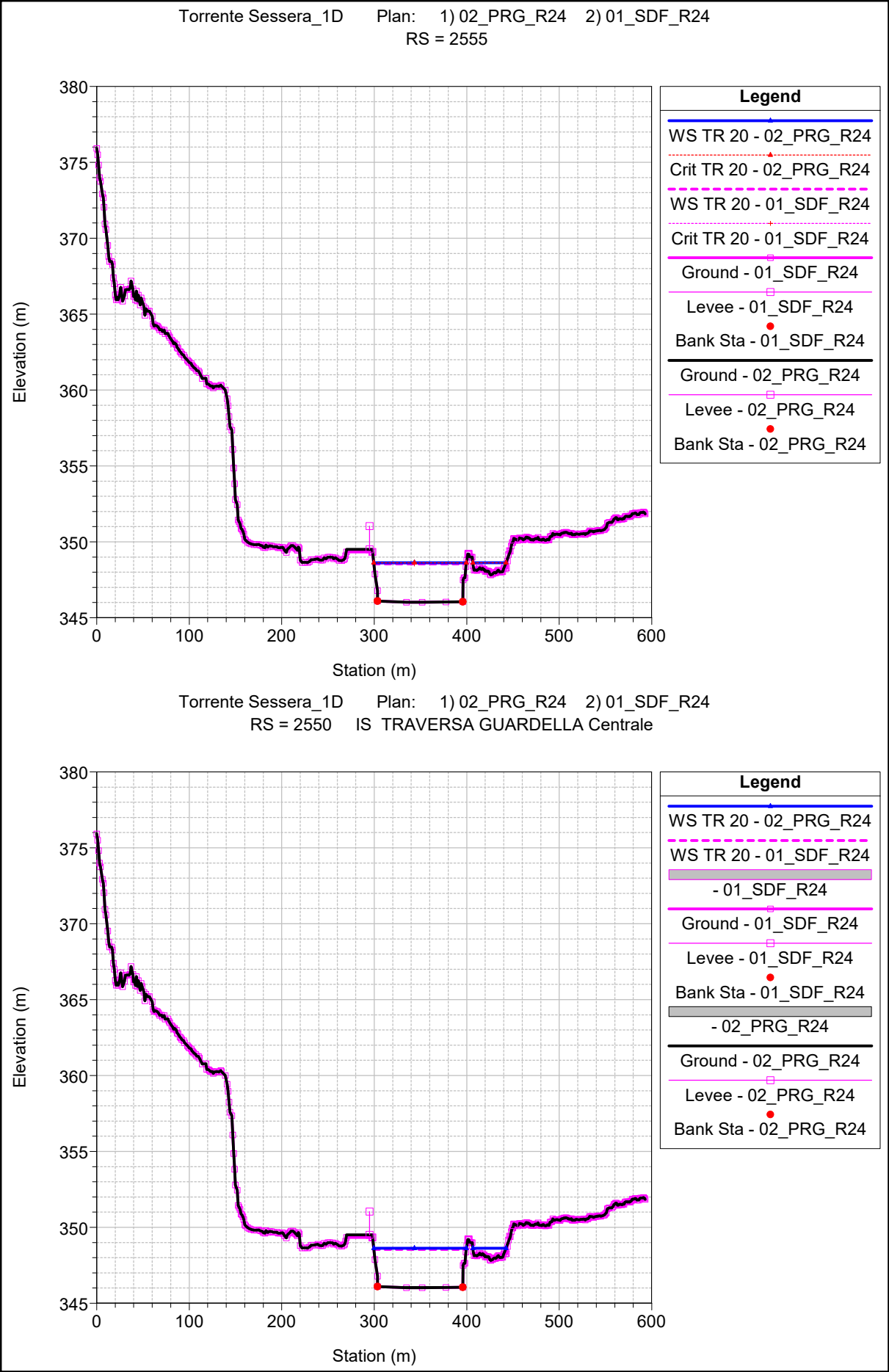
Bank Sta - 01_SDF_R24

Ground - 02_PRG_R24

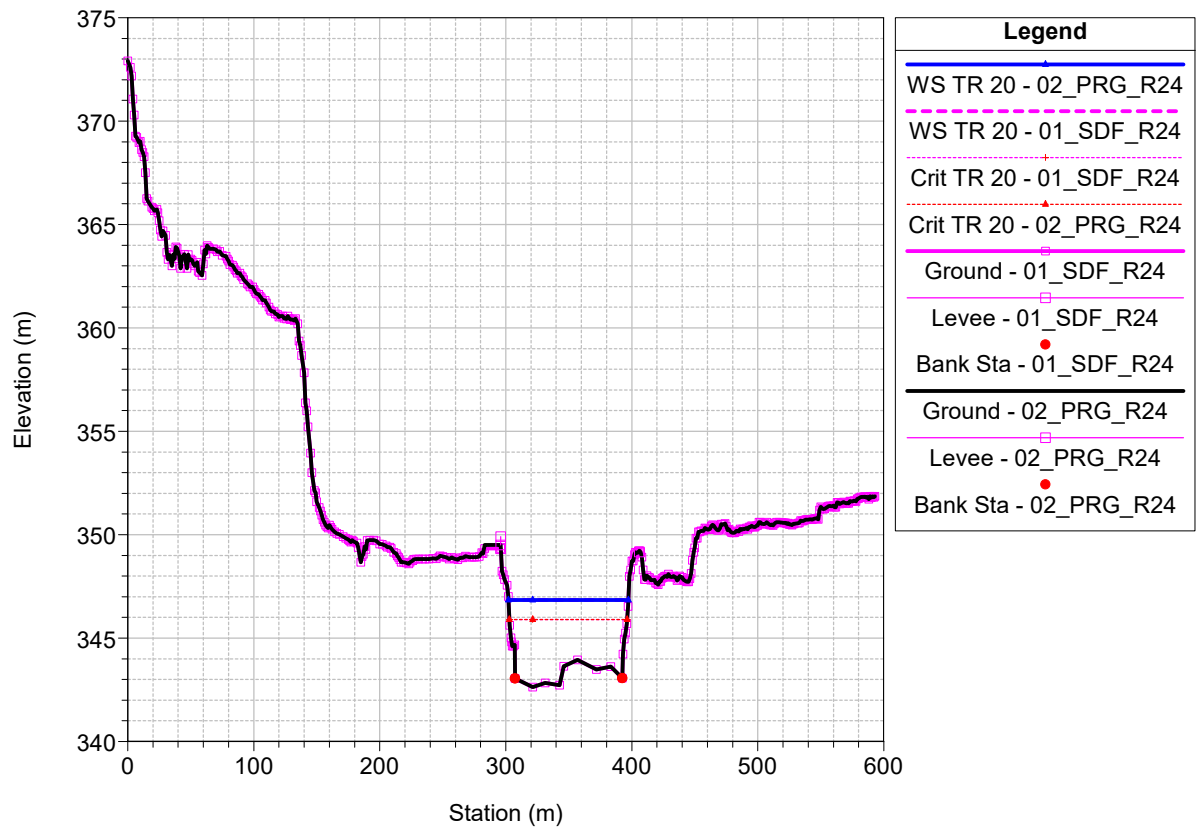
Levee - 02_PRG_R24

Bank Sta - 02_PRG_R24

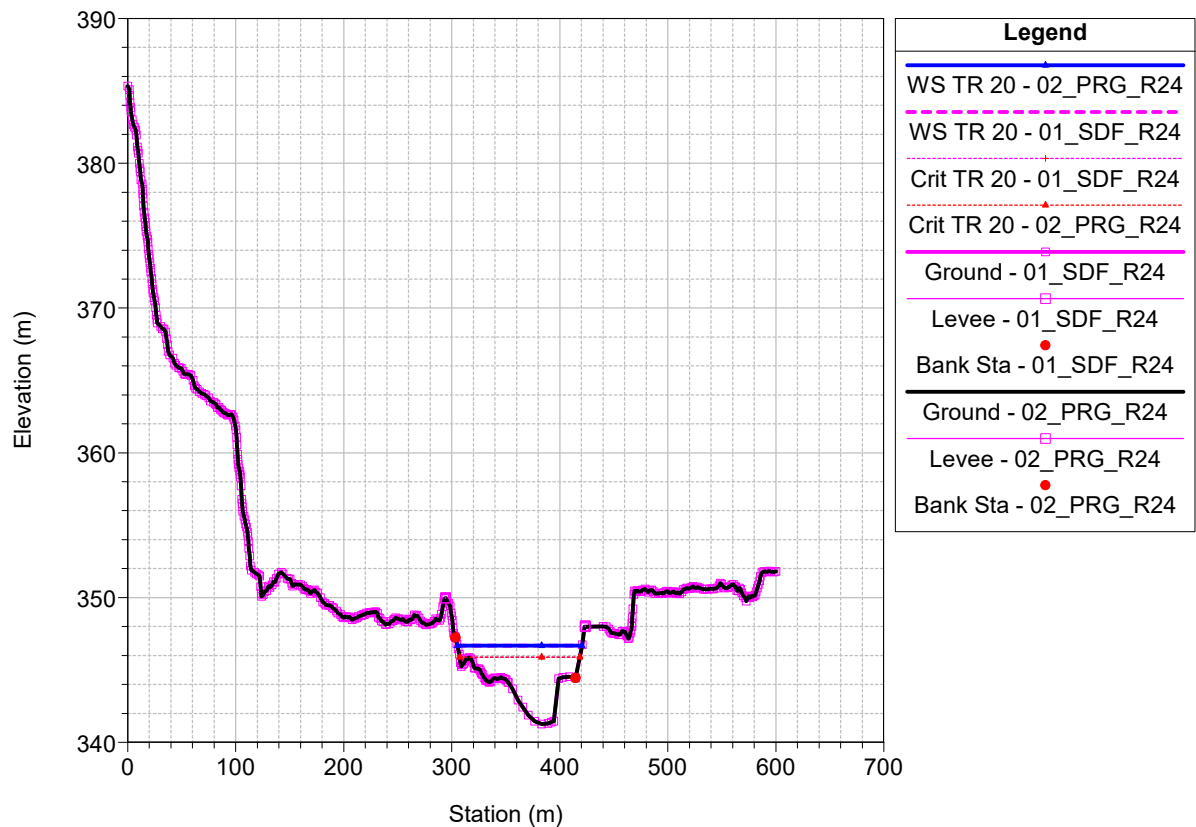


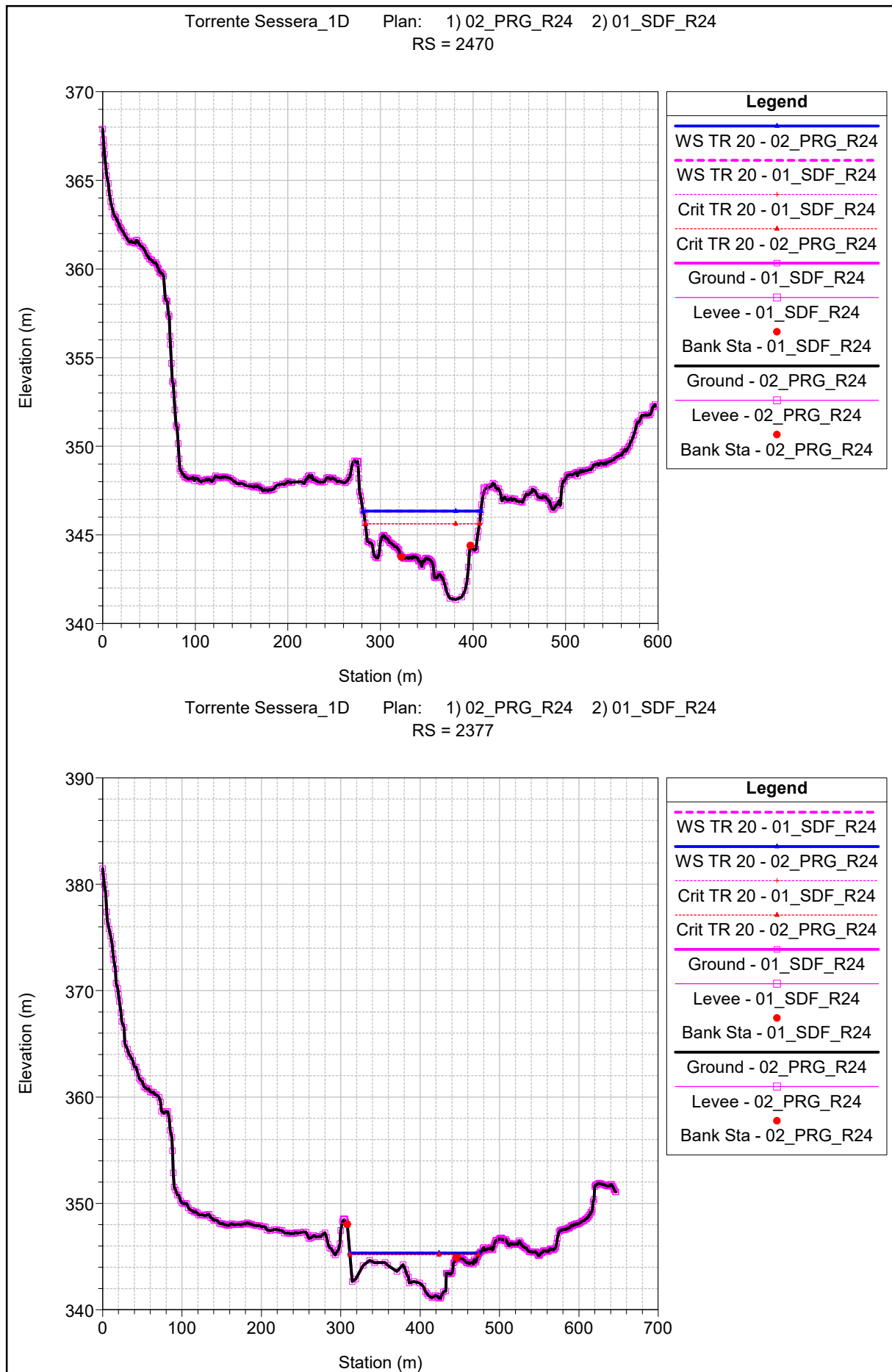


Torrente Sessera_1D Plan: 1) 02_PRG_R24 2) 01_SDF_R24
RS = 2547

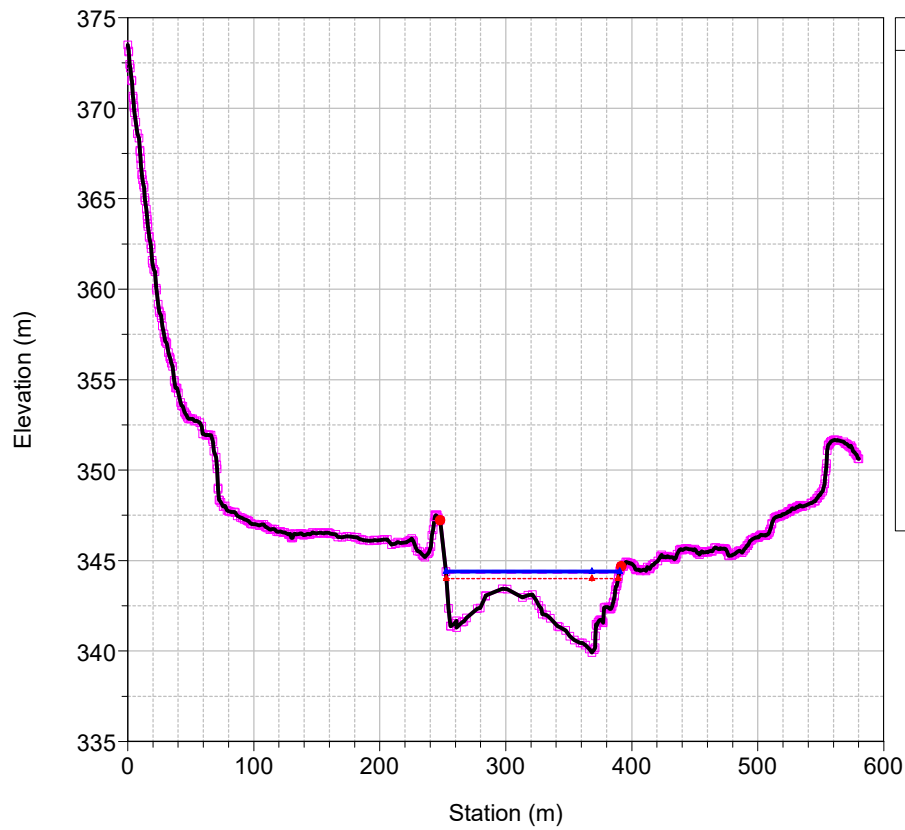


Torrente Sessera_1D Plan: 1) 02_PRG_R24 2) 01_SDF_R24
RS = 2515



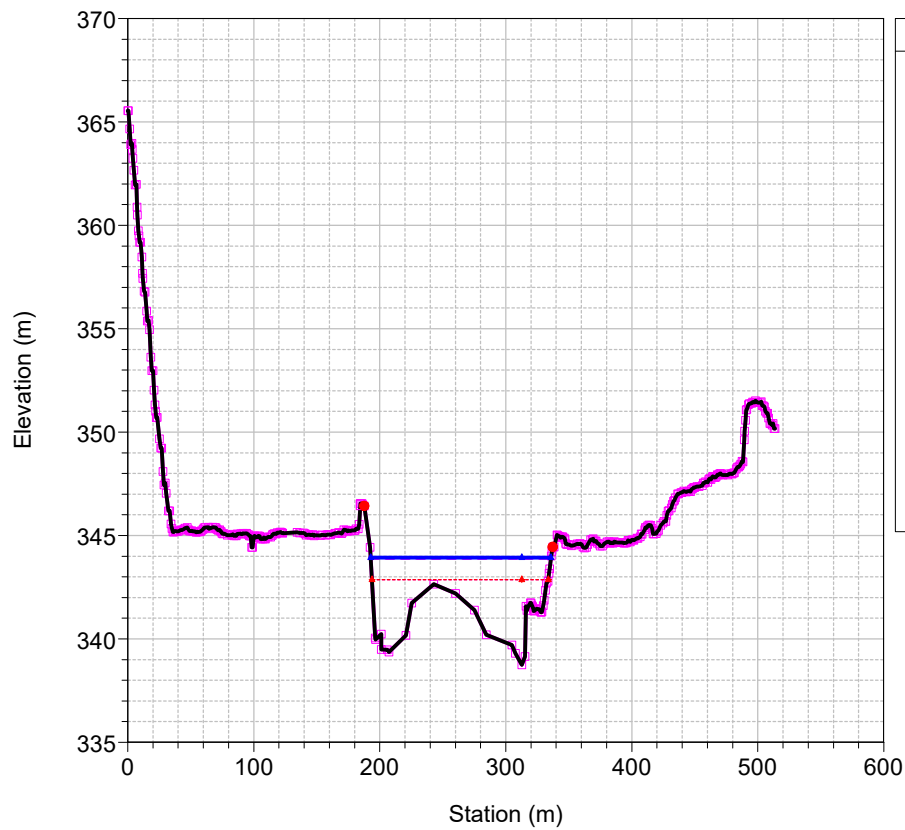


Torrente Sessera_1D Plan: 1) 02_PRG_R24 2) 01_SDF_R24
RS = 2298

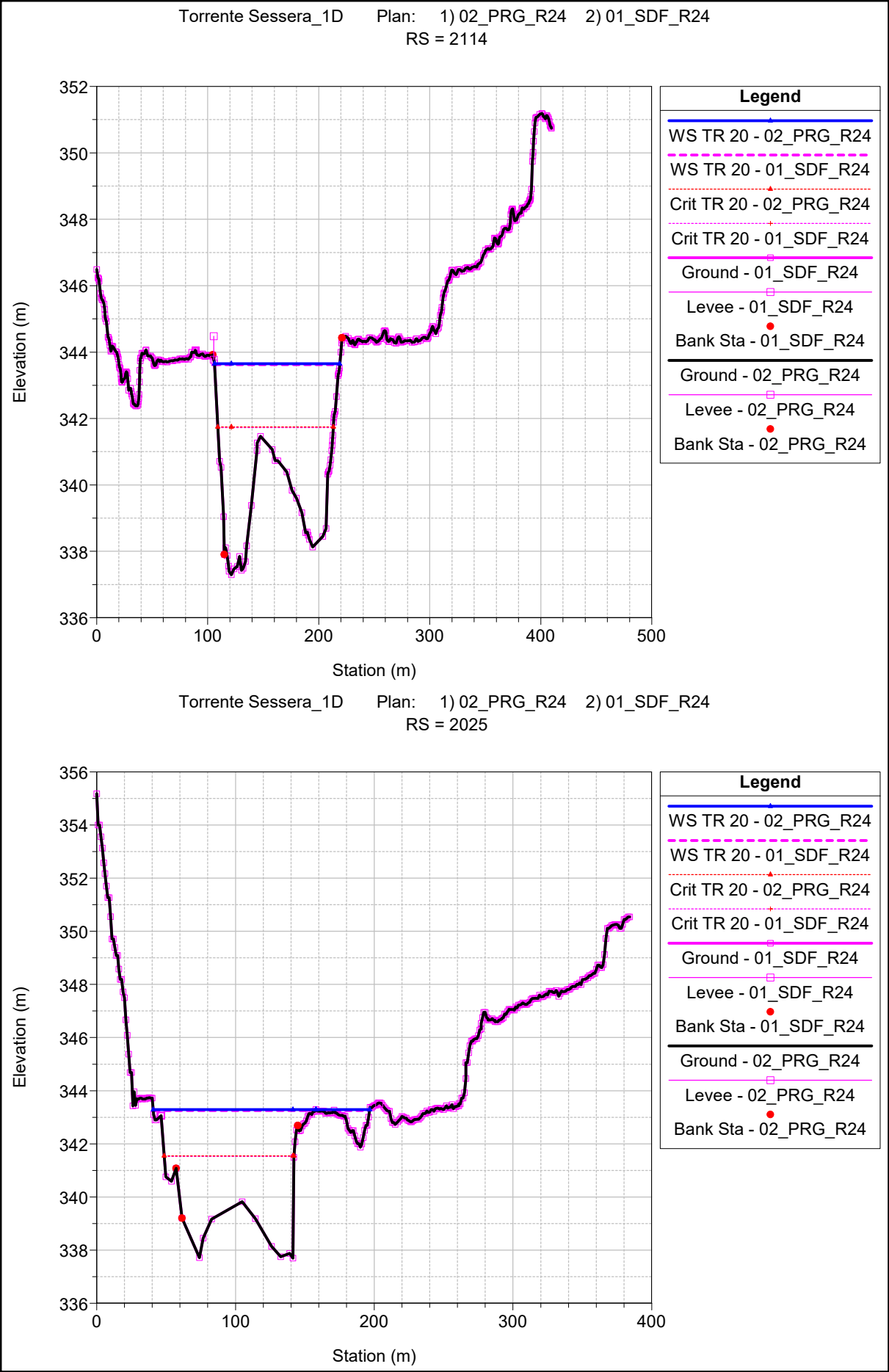


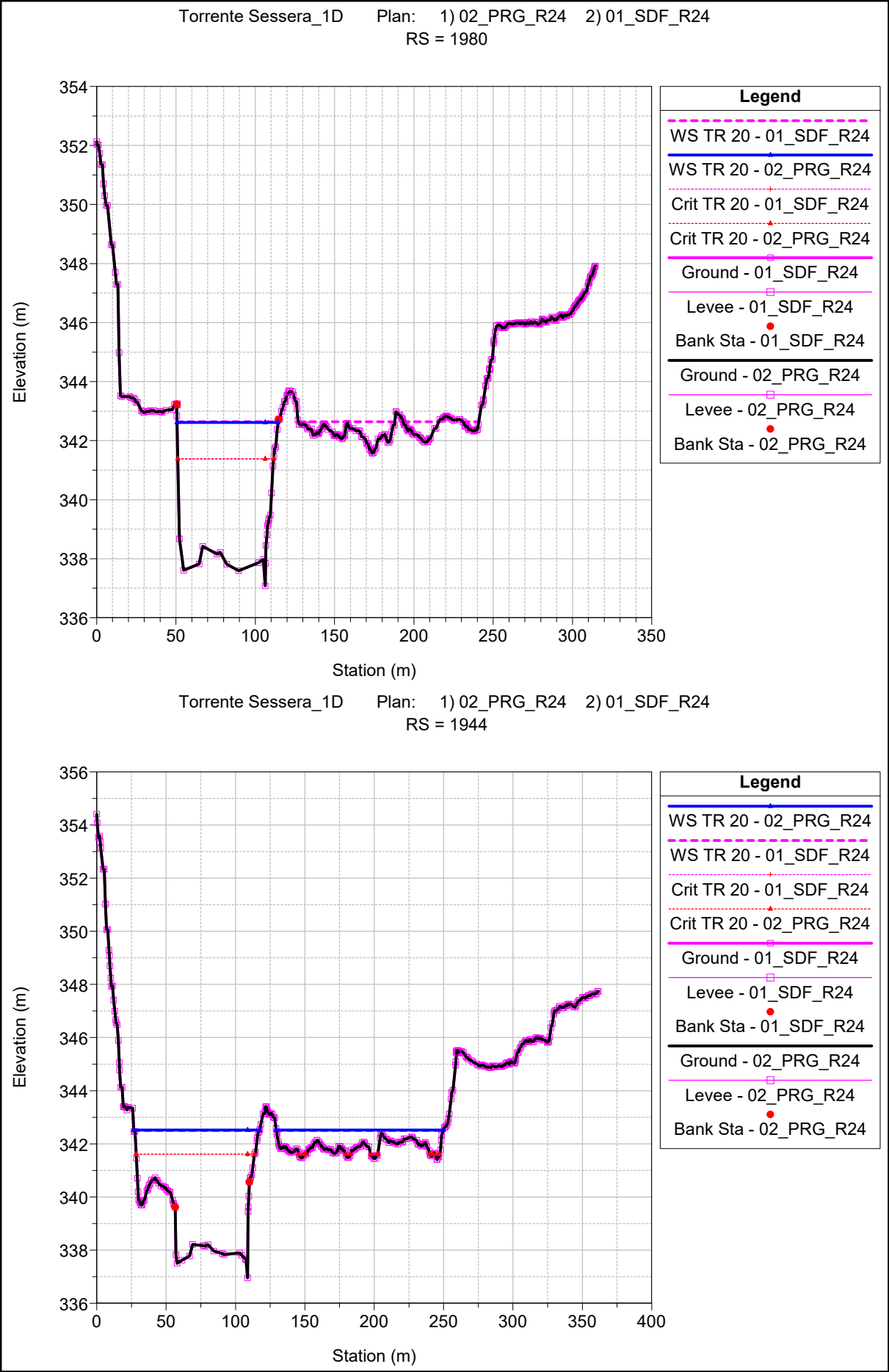
Legend	
WS TR 20 - 02_PRG_R24	
WS TR 20 - 01_SDF_R24	
Crit TR 20 - 01_SDF_R24	
Crit TR 20 - 02_PRG_R24	
Ground - 01_SDF_R24	
Levee - 01_SDF_R24	
Bank Sta - 01_SDF_R24	
Ground - 02_PRG_R24	
Levee - 02_PRG_R24	
Bank Sta - 02_PRG_R24	

Torrente Sessera_1D Plan: 1) 02_PRG_R24 2) 01_SDF_R24
RS = 2204

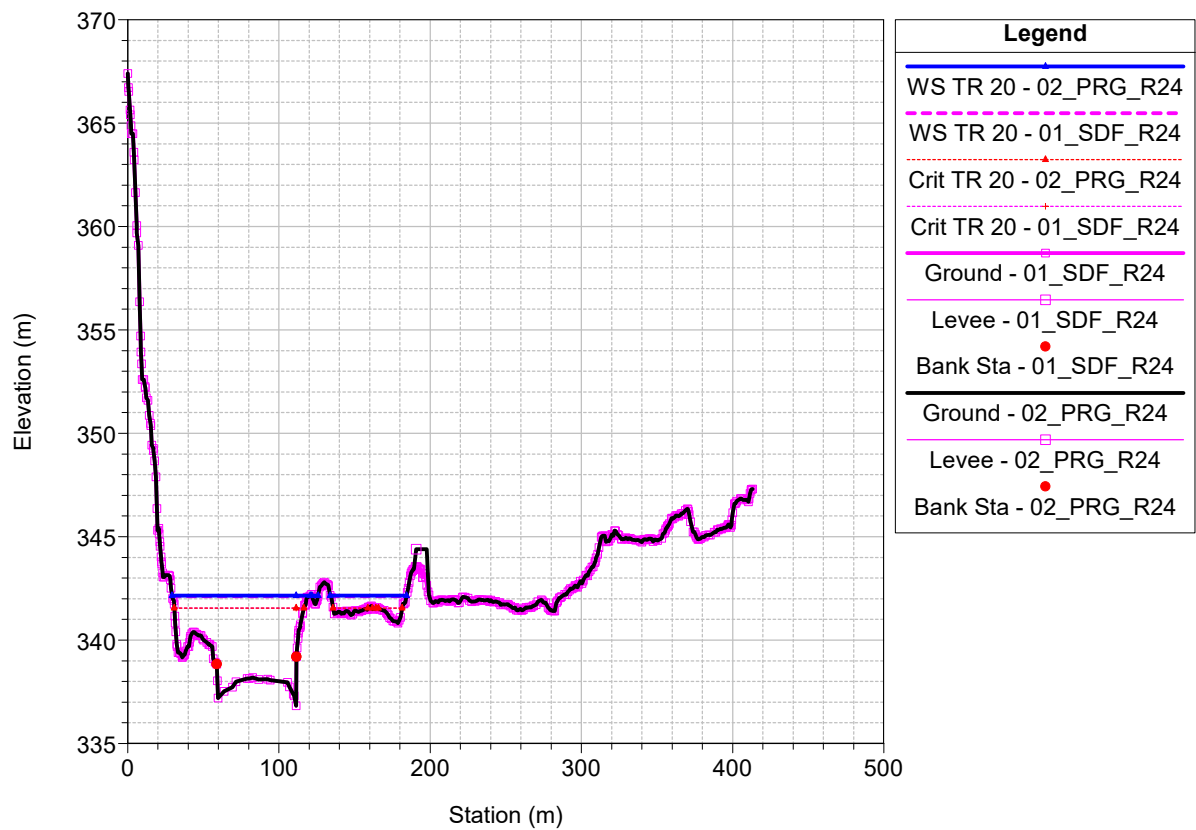


Legend	
WS TR 20 - 02_PRG_R24	
WS TR 20 - 01_SDF_R24	
Crit TR 20 - 01_SDF_R24	
Crit TR 20 - 02_PRG_R24	
Ground - 01_SDF_R24	
Levee - 01_SDF_R24	
Bank Sta - 01_SDF_R24	
Ground - 02_PRG_R24	
Levee - 02_PRG_R24	
Bank Sta - 02_PRG_R24	

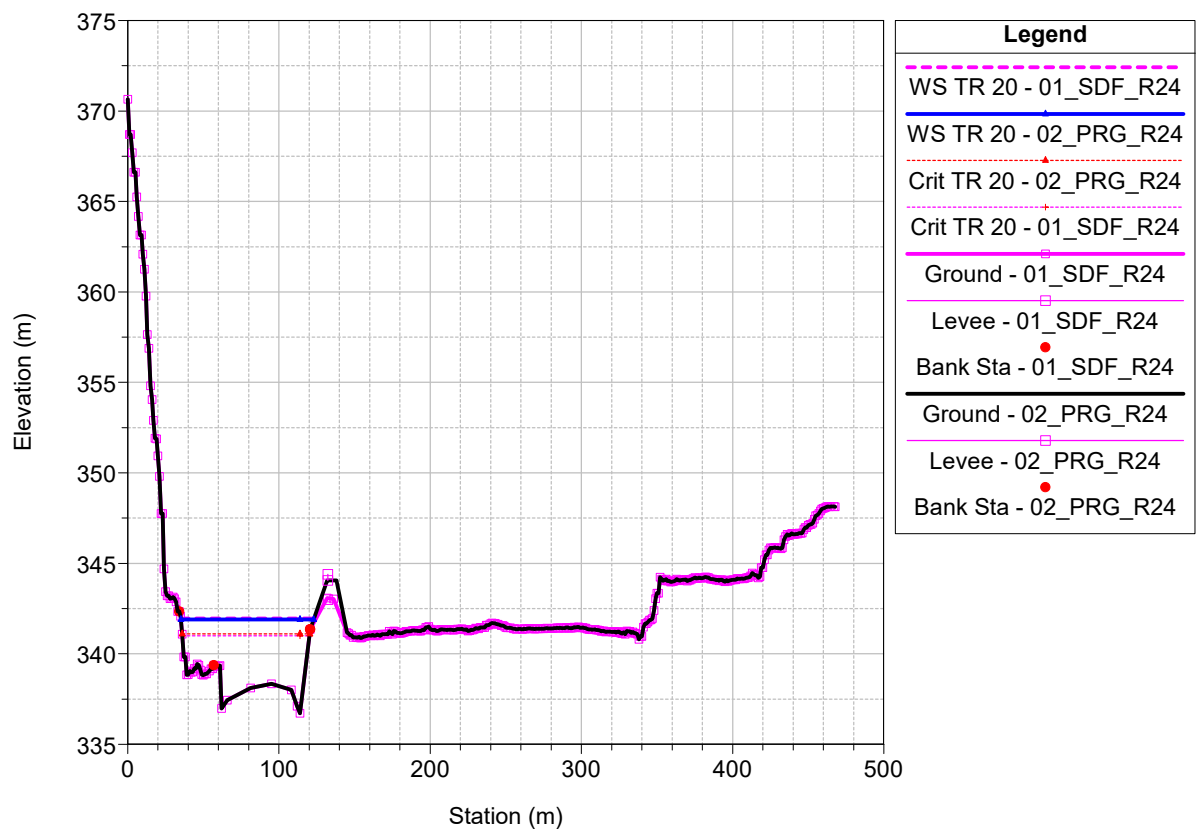




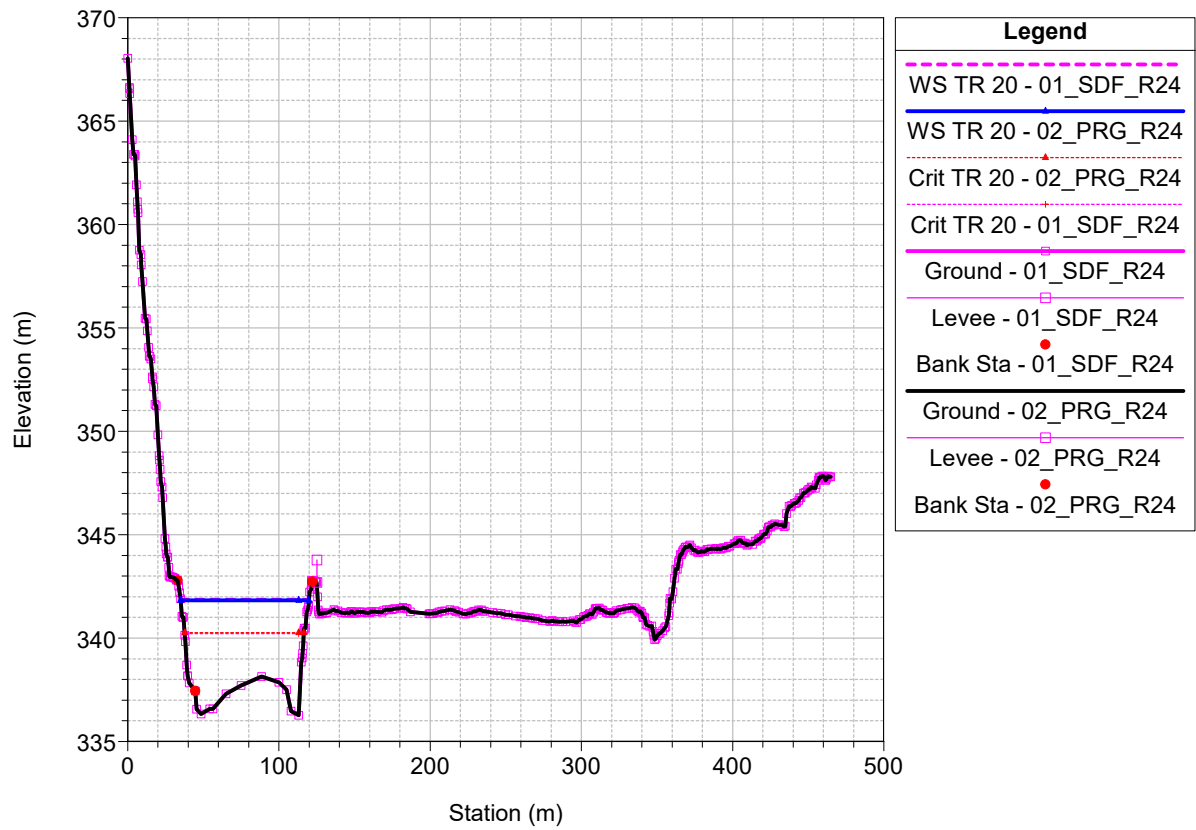
Torrente Sessera_1D Plan: 1) 02_PRG_R24 2) 01_SDF_R24
RS = 1909



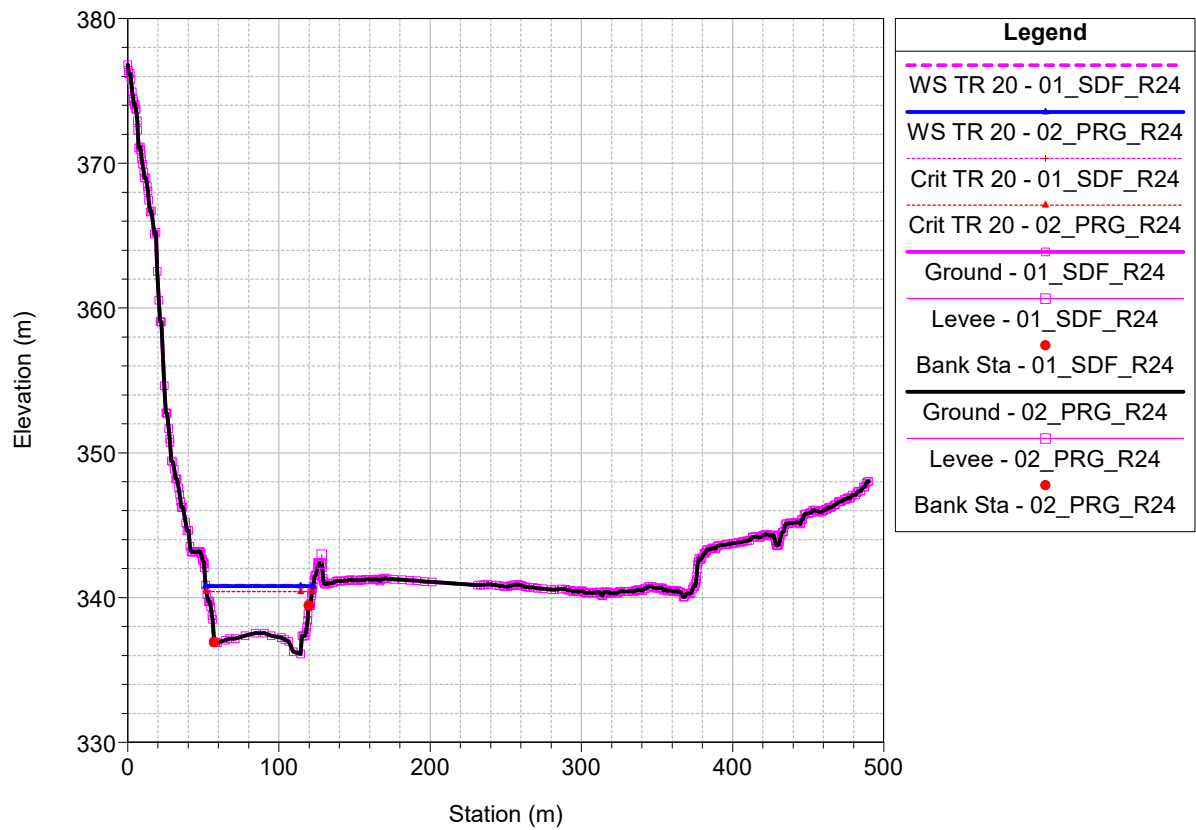
Torrente Sessera_1D Plan: 1) 02_PRG_R24 2) 01_SDF_R24
RS = 1875



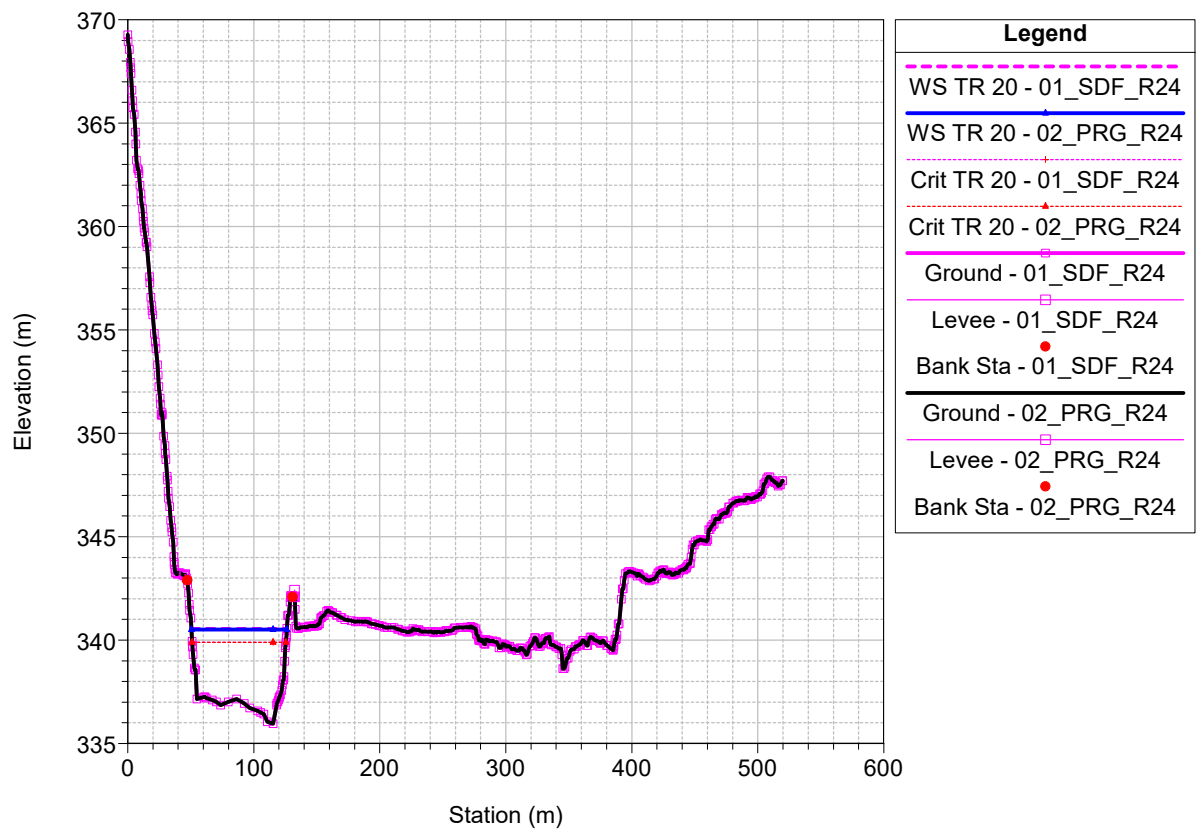
Torrente Sessera_1D Plan: 1) 02_PRG_R24 2) 01_SDF_R24
RS = 1832



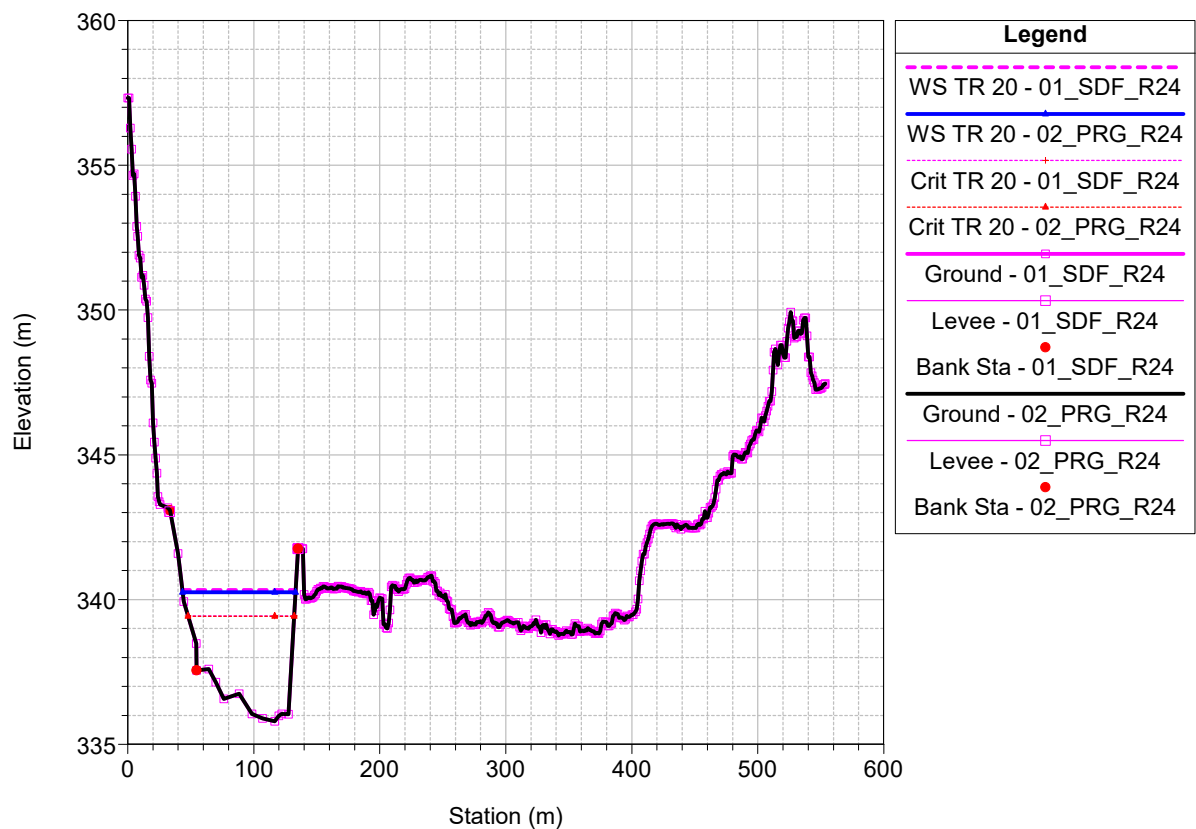
Torrente Sessera_1D Plan: 1) 02_PRG_R24 2) 01_SDF_R24
RS = 1787



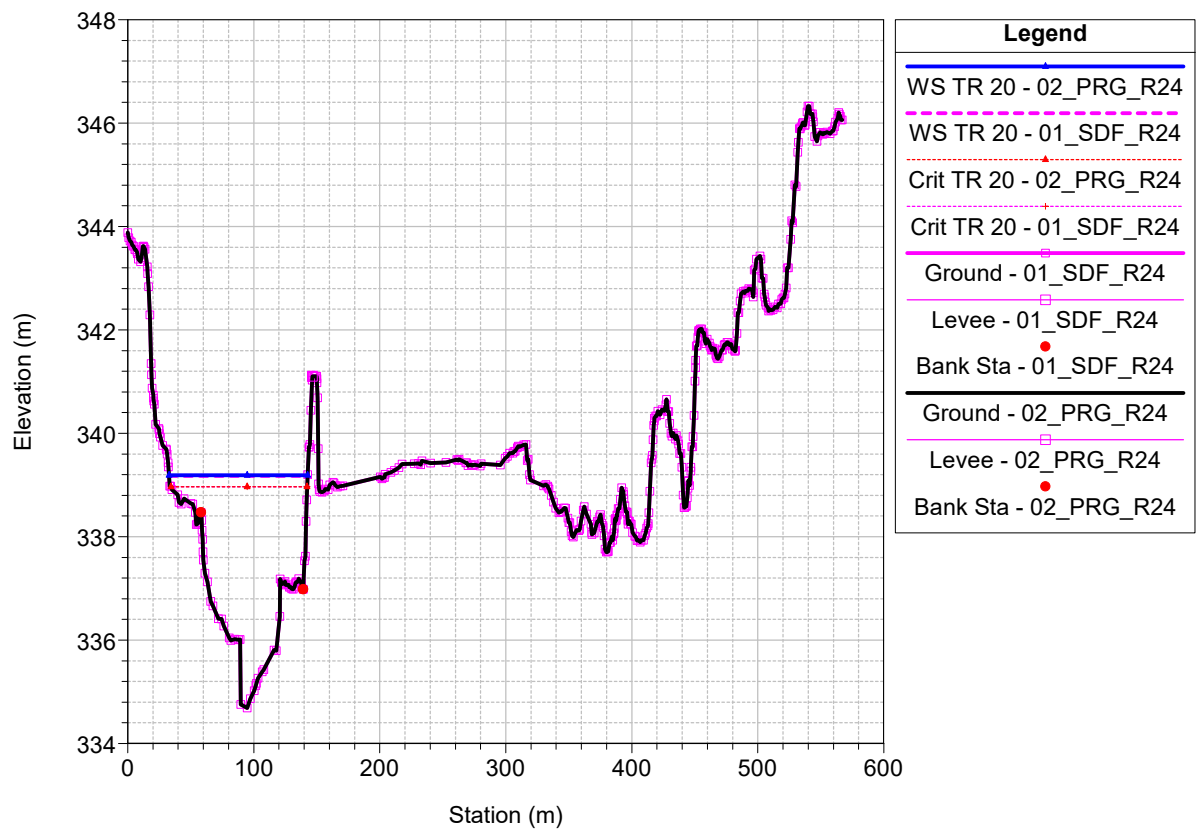
Torrente Sessera_1D Plan: 1) 02_PRG_R24 2) 01_SDF_R24
RS = 1743



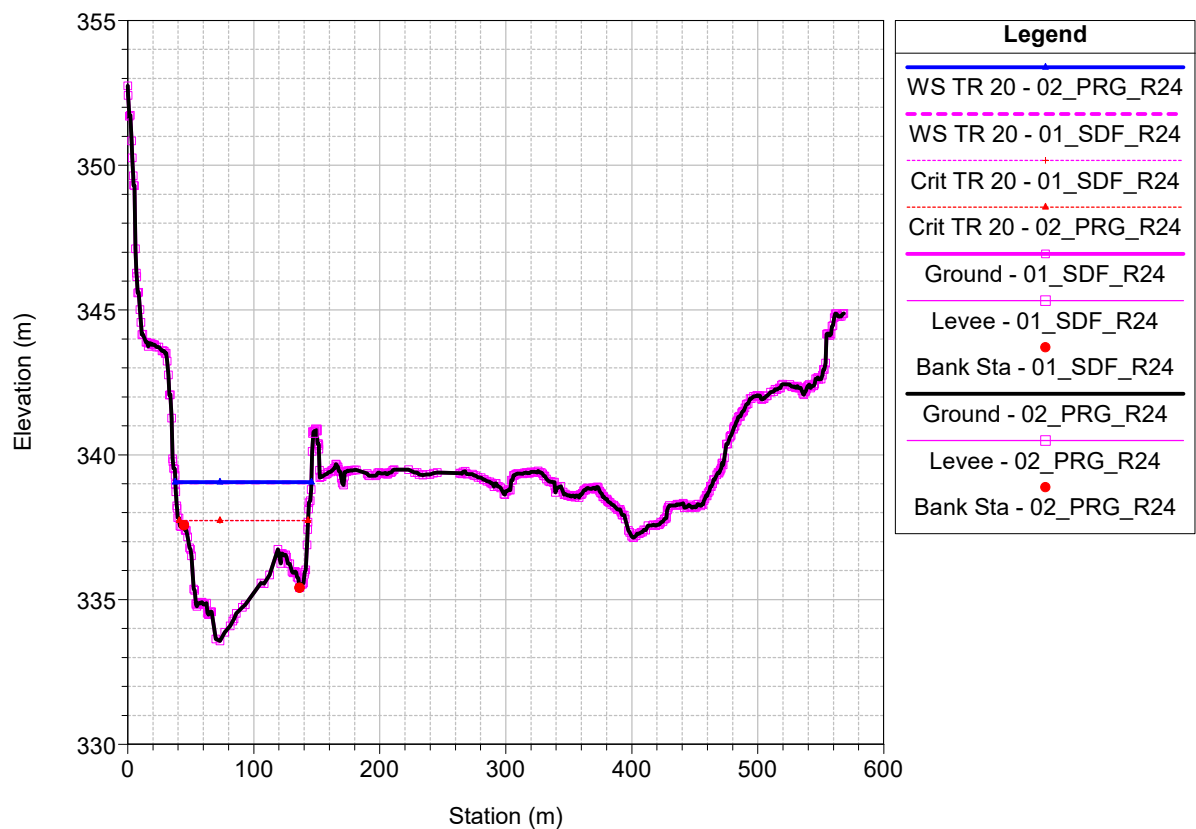
Torrente Sessera_1D Plan: 1) 02_PRG_R24 2) 01_SDF_R24
RS = 1698



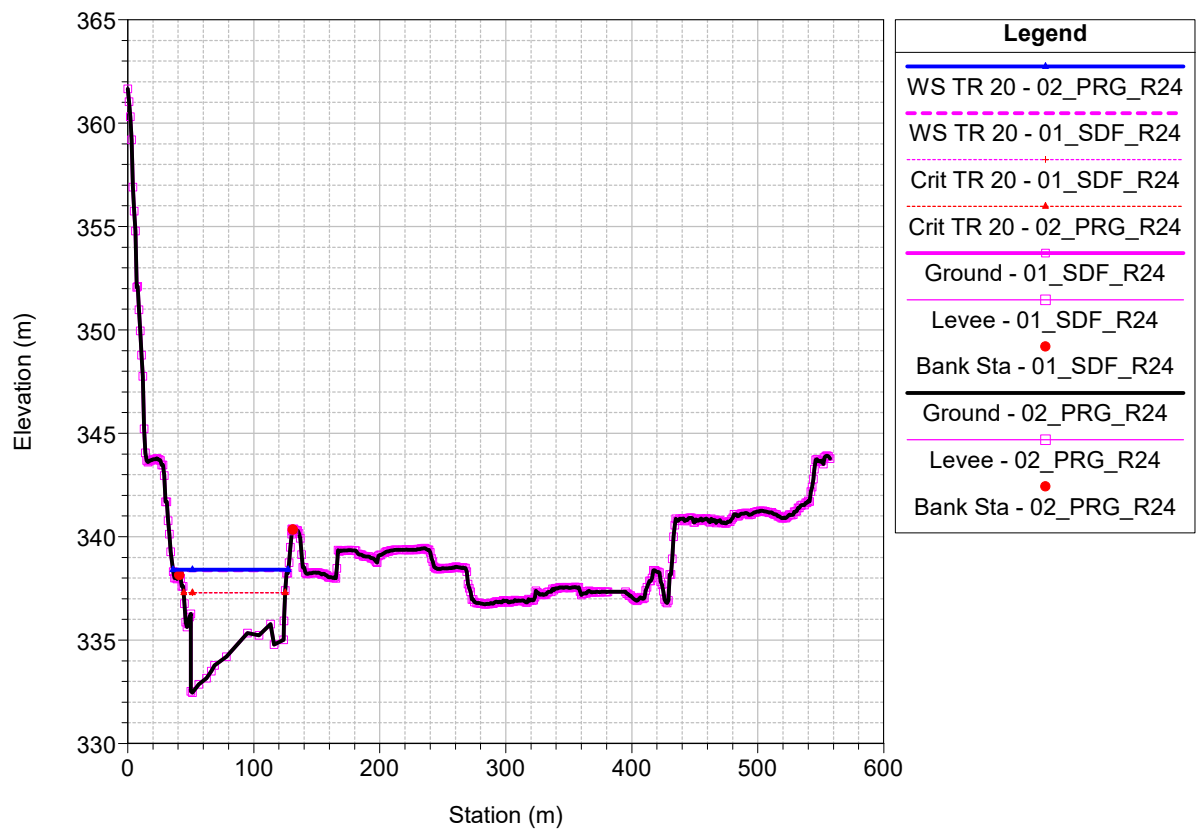
Torrente Sessera_1D Plan: 1) 02_PRG_R24 2) 01_SDF_R24
RS = 1614



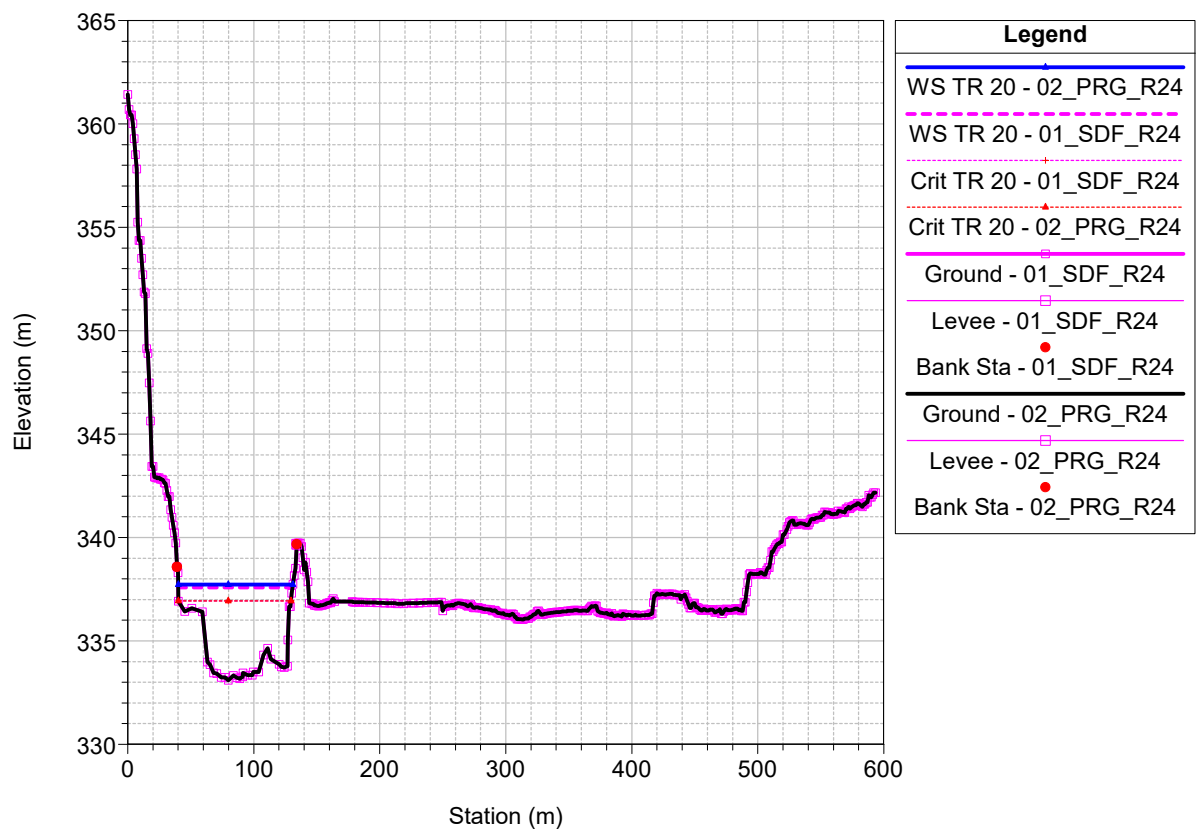
Torrente Sessera_1D Plan: 1) 02_PRG_R24 2) 01_SDF_R24
RS = 1538



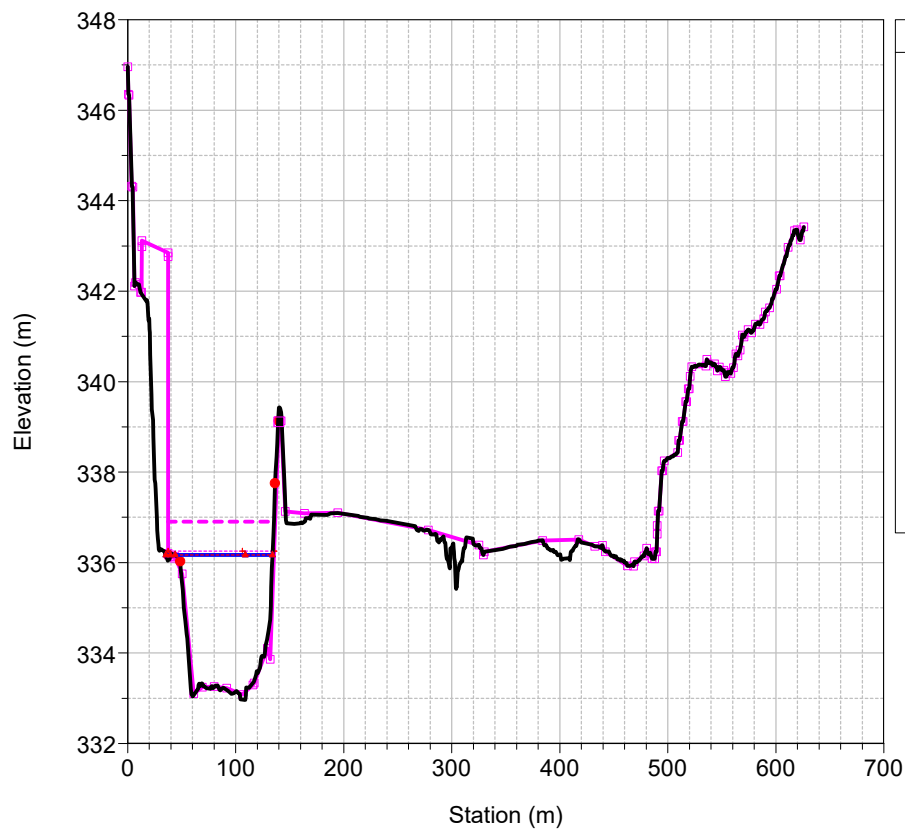
Torrente Sessera_1D Plan: 1) 02_PRG_R24 2) 01_SDF_R24
RS = 1452



Torrente Sessera_1D Plan: 1) 02_PRG_R24 2) 01_SDF_R24
RS = 1366

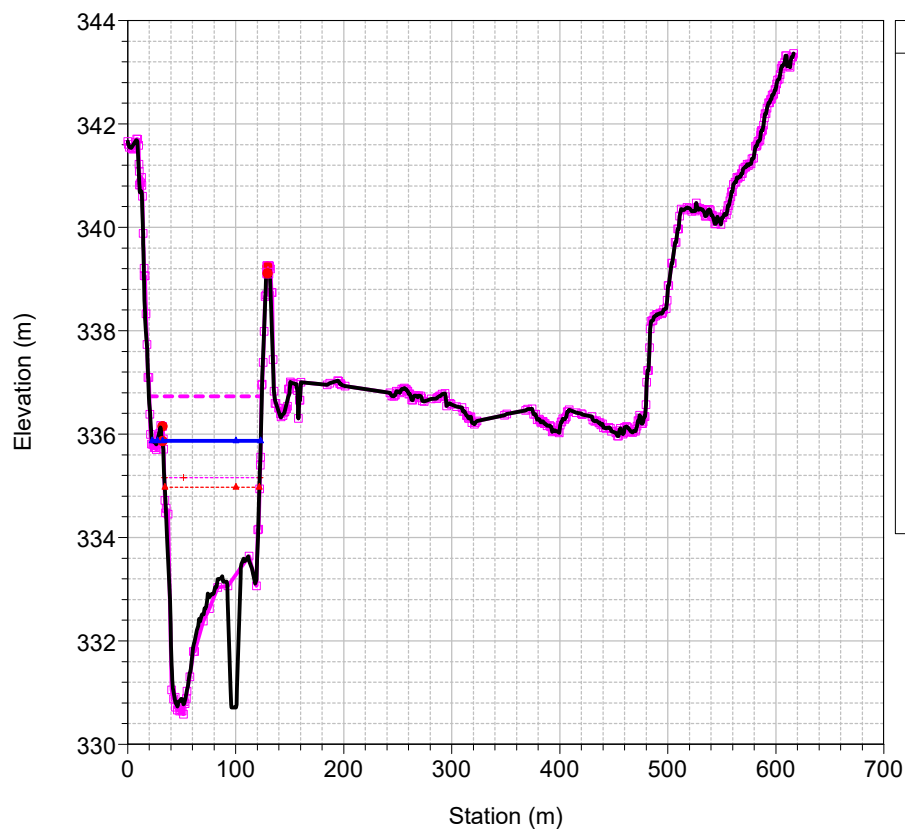


Torrente Sessera_1D Plan: 1) 02_PRG_R24 2) 01_SDF_R24
RS = 1283

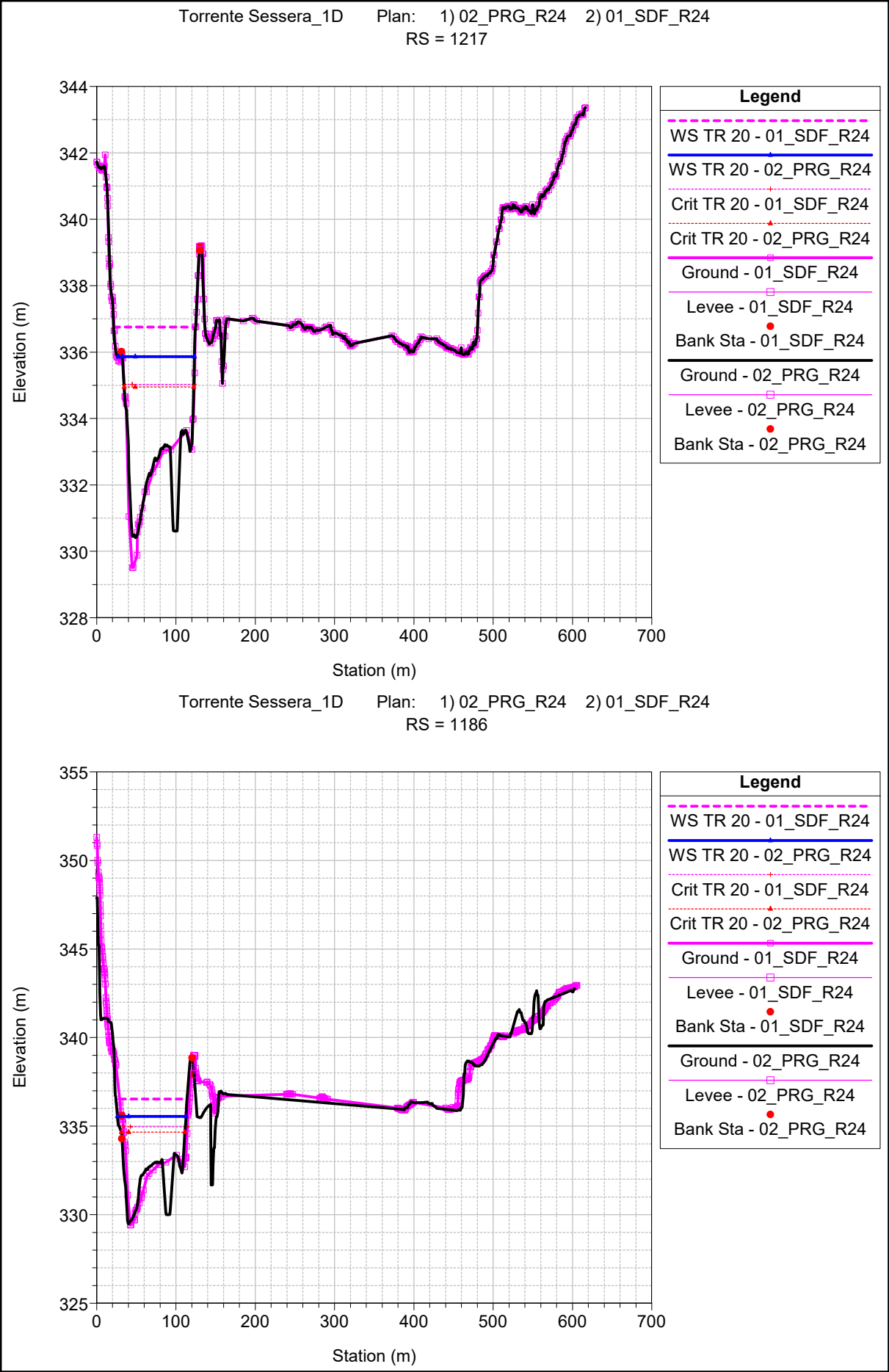


Legend	
WS TR 20 - 01_SDF_R24	---
Crit TR 20 - 01_SDF_R24	...
WS TR 20 - 02_PRG_R24	---
Crit TR 20 - 02_PRG_R24	...
Ground - 01_SDF_R24	—
Levee - 01_SDF_R24	—
Bank Sta - 01_SDF_R24	•
Ground - 02_PRG_R24	—
Levee - 02_PRG_R24	—
Bank Sta - 02_PRG_R24	•

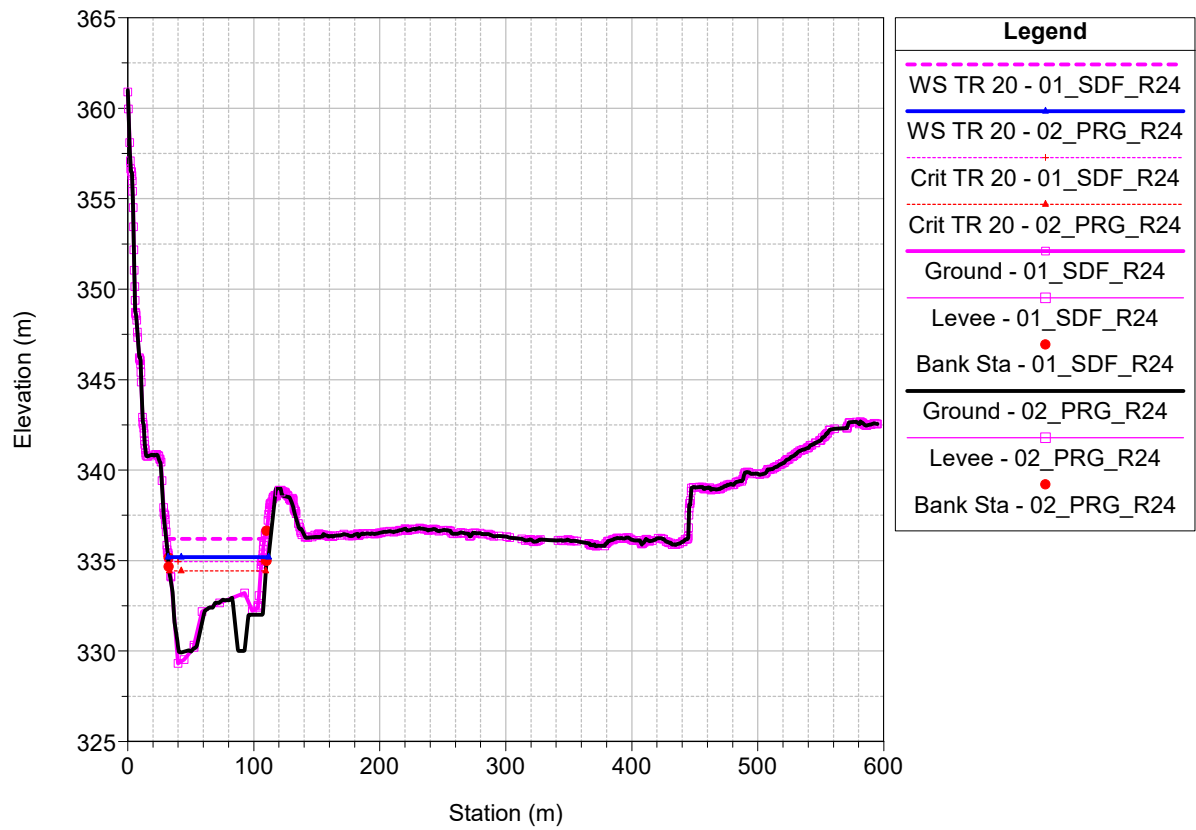
Torrente Sessera_1D Plan: 1) 02_PRG_R24 2) 01_SDF_R24
RS = 1219



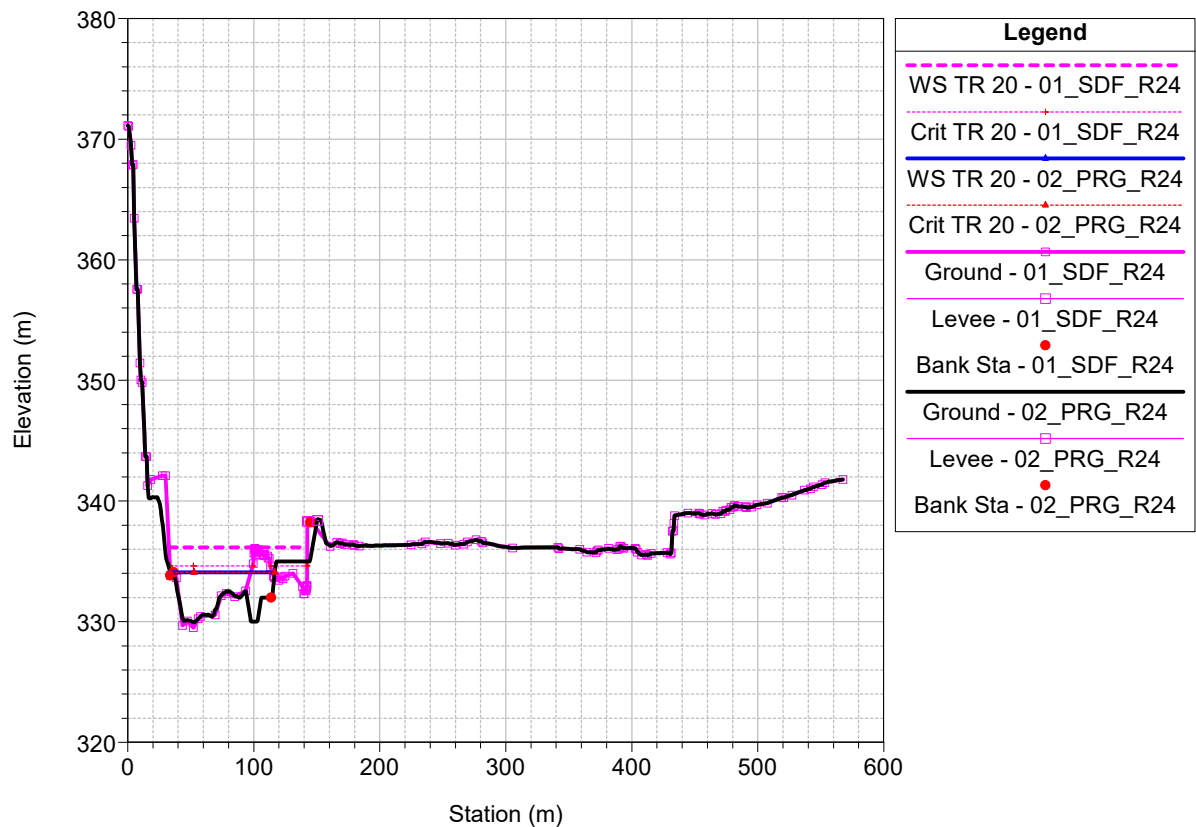
Legend	
WS TR 20 - 01_SDF_R24	---
WS TR 20 - 02_PRG_R24	---
Crit TR 20 - 01_SDF_R24	...
Crit TR 20 - 02_PRG_R24	...
Ground - 01_SDF_R24	—
Levee - 01_SDF_R24	—
Bank Sta - 01_SDF_R24	•
Ground - 02_PRG_R24	—
Levee - 02_PRG_R24	—
Bank Sta - 02_PRG_R24	•



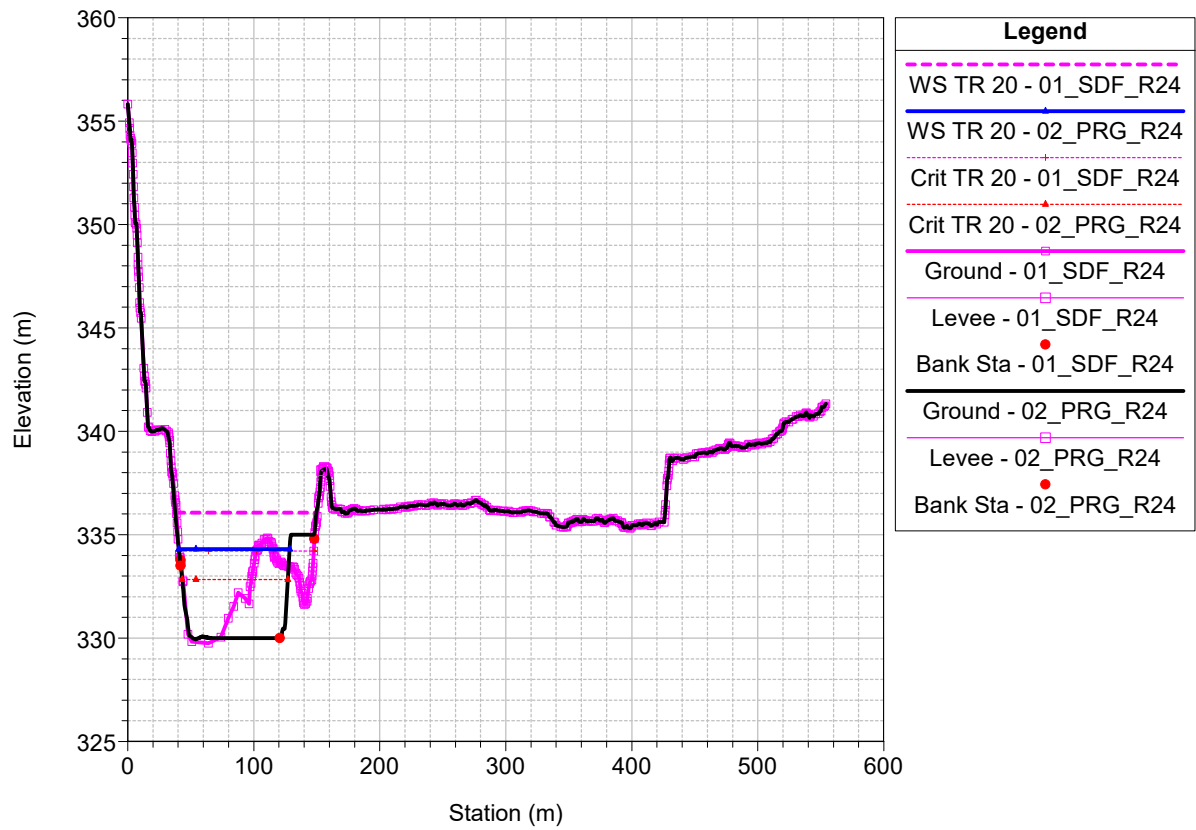
Torrente Sessera_1D Plan: 1) 02_PRG_R24 2) 01_SDF_R24
RS = 1155



Torrente Sessera_1D Plan: 1) 02_PRG_R24 2) 01_SDF_R24
RS = 1110



Torrente Sessera_1D Plan: 1) 02_PRG_R24 2) 01_SDF_R24
RS = 1071



Torrente Sessera_1D Plan: 1) 02_PRG_R24 2) 01_SDF_R24
RS = 1043

